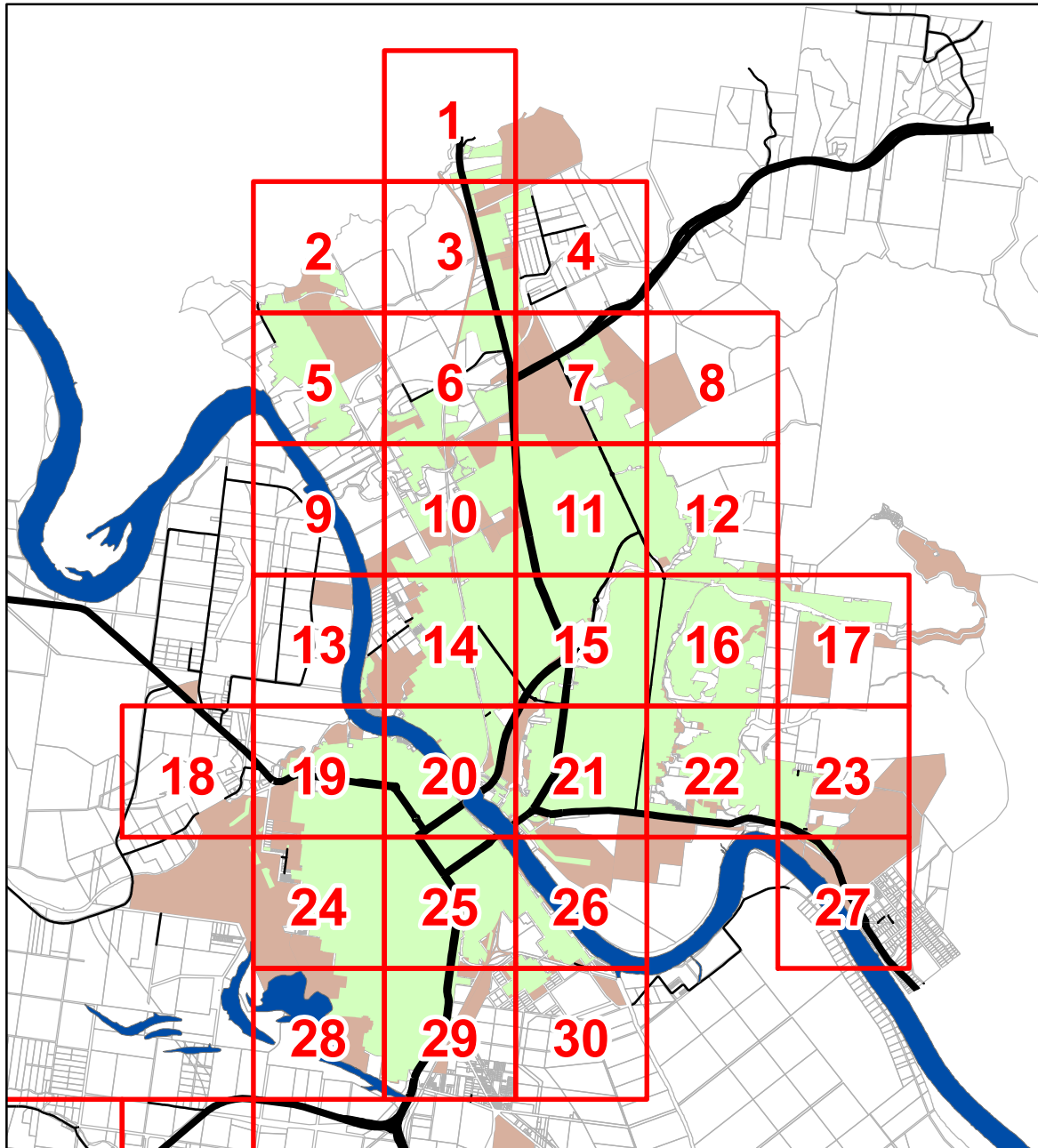


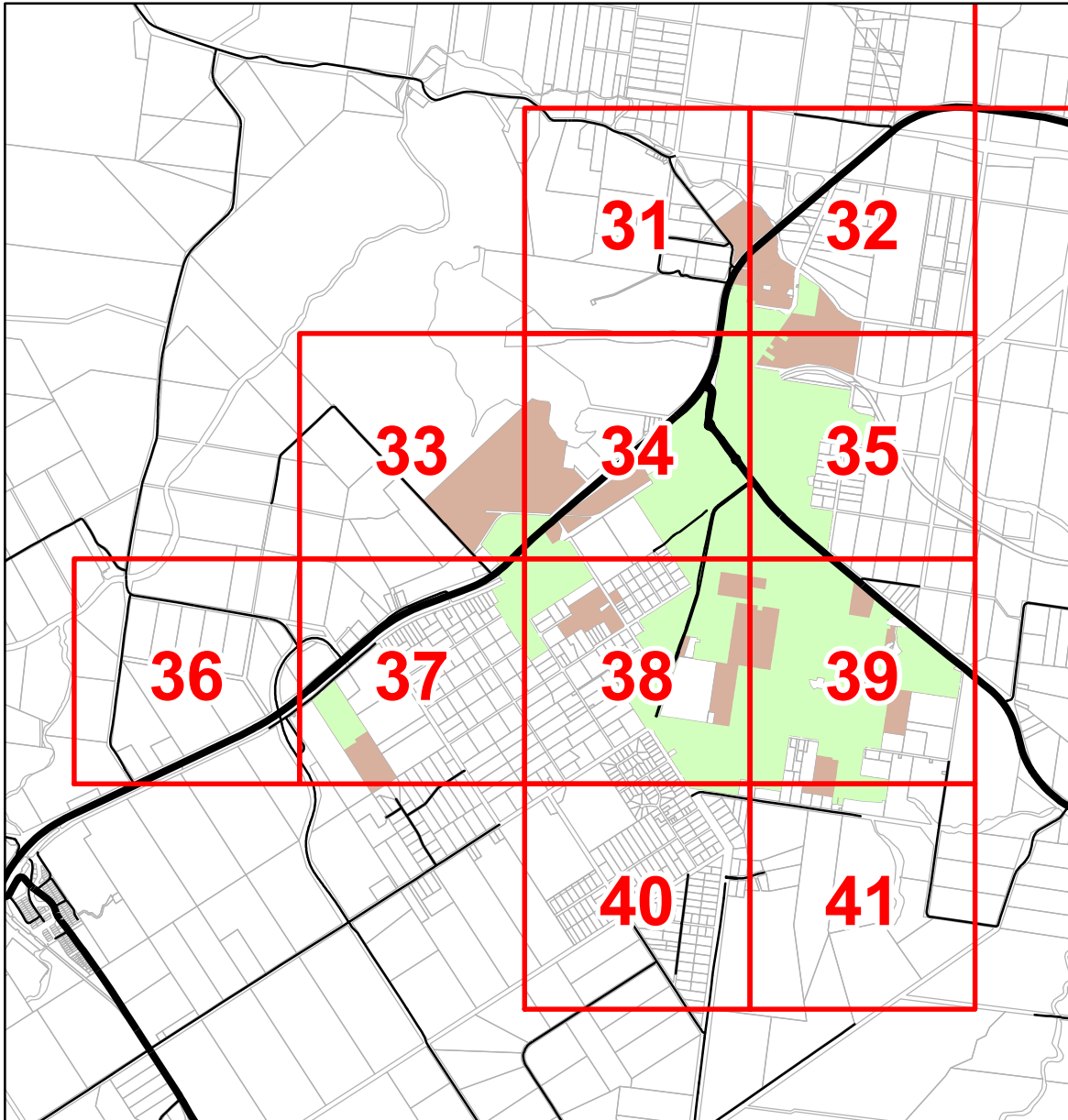
Rockhampton Declared Sewer Service Area

Map Series 2024



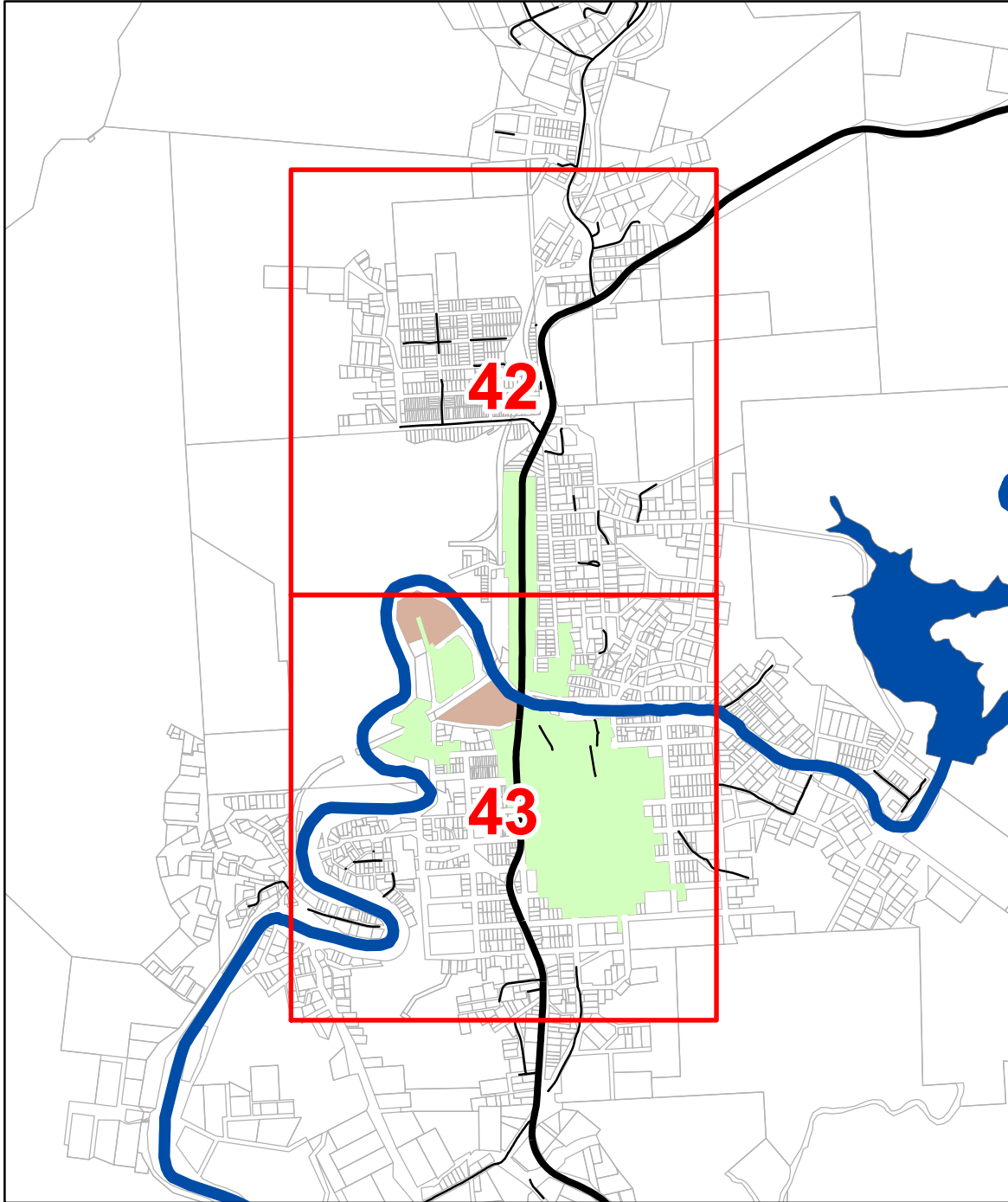
Gracemere Declared Sewer Service Area

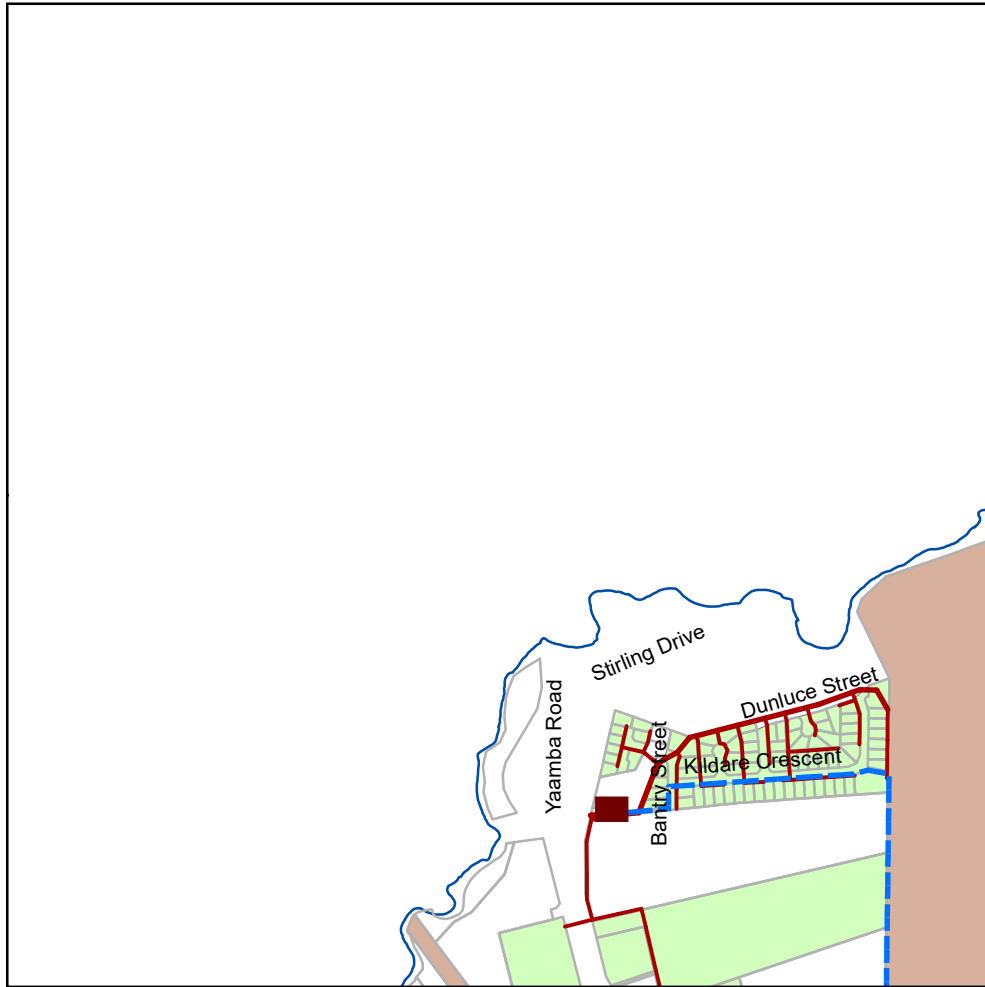
Map Series 2024



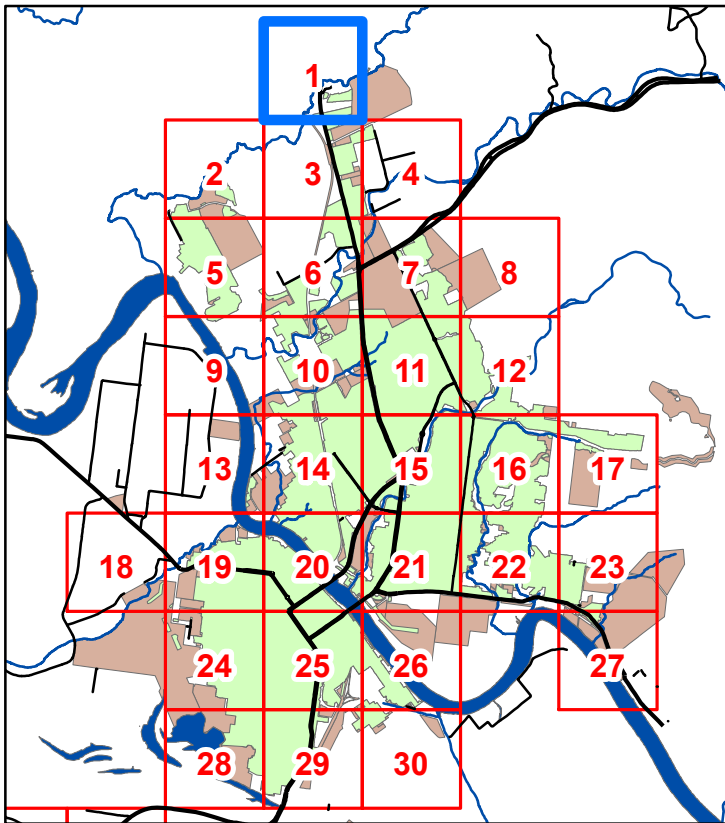
Mt Morgan Declared Sewer Service Area

Map Series 2024











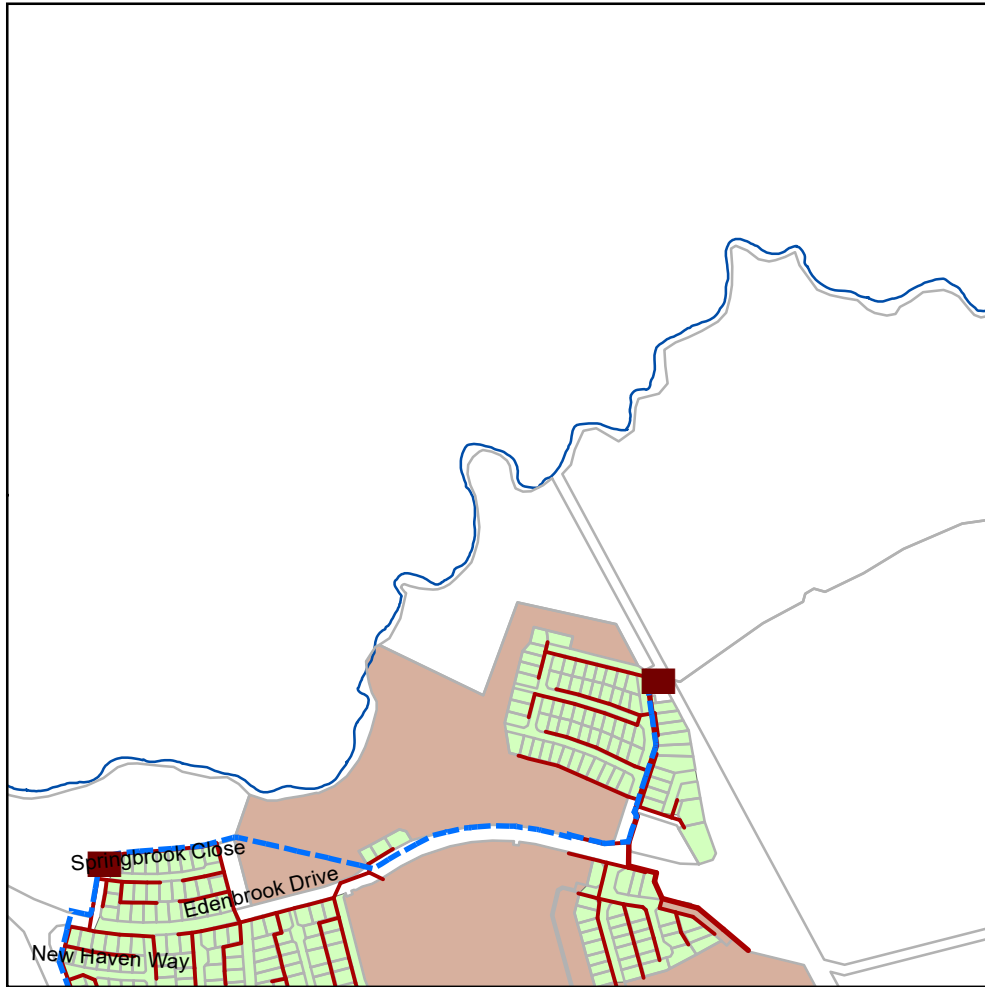


Map 1

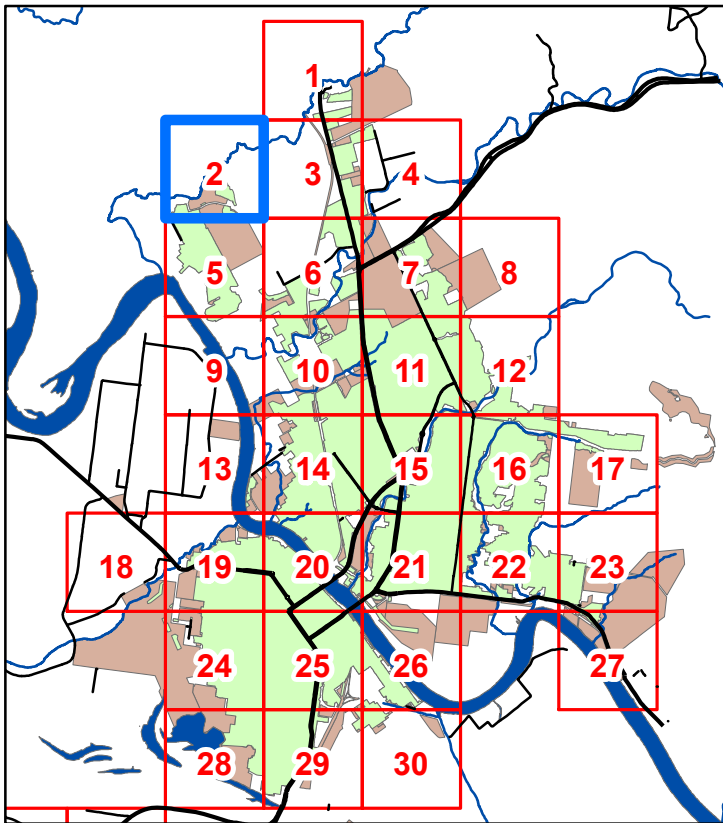


Legend









-  Declared Sewer Service Area
-  Serviced Outside Declared Area
-  Treatment Plant
-  Pump Station
-  Reticulation Main
-  Trunk Main
-  Sewer Rising Mains
-  Sewer Rising Mains Private

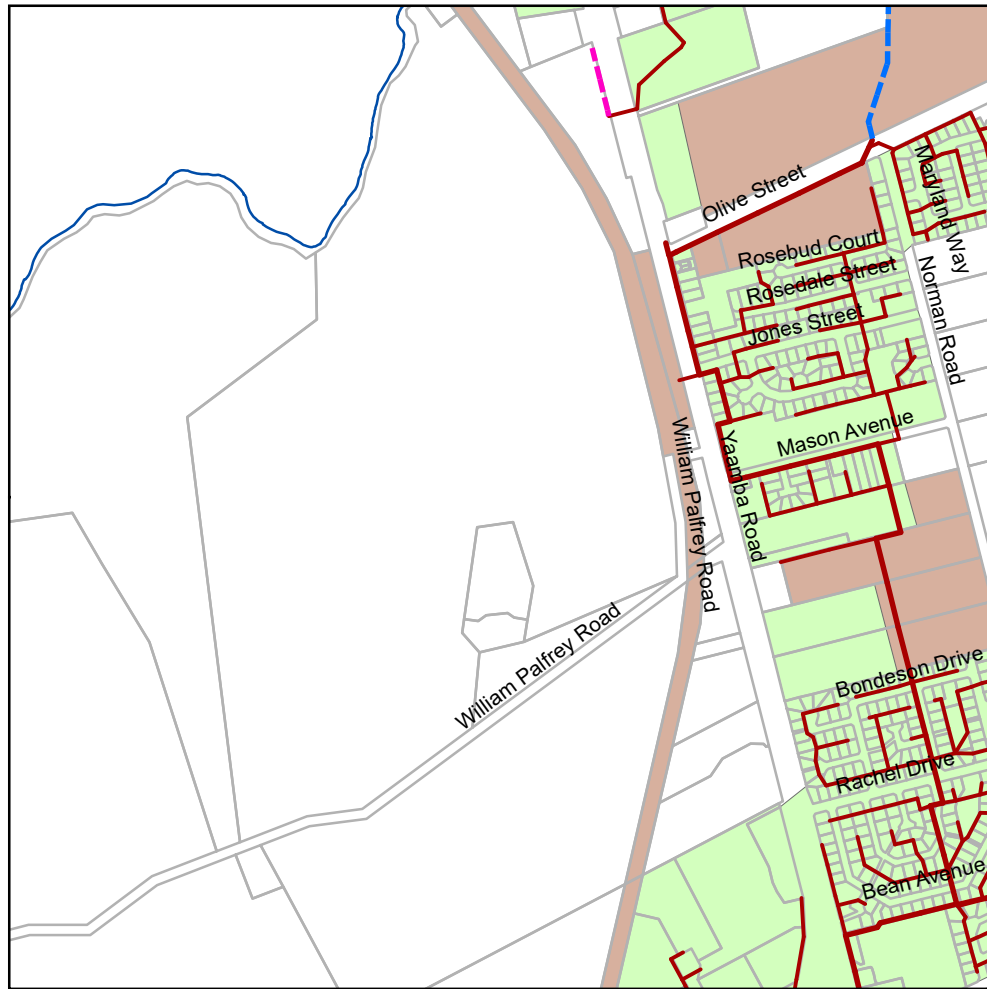


Map 2

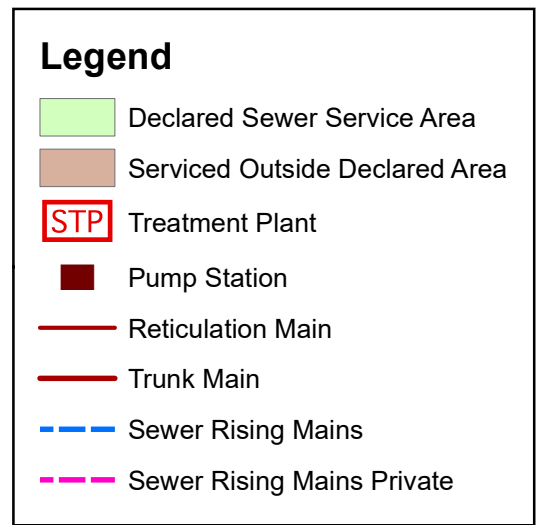
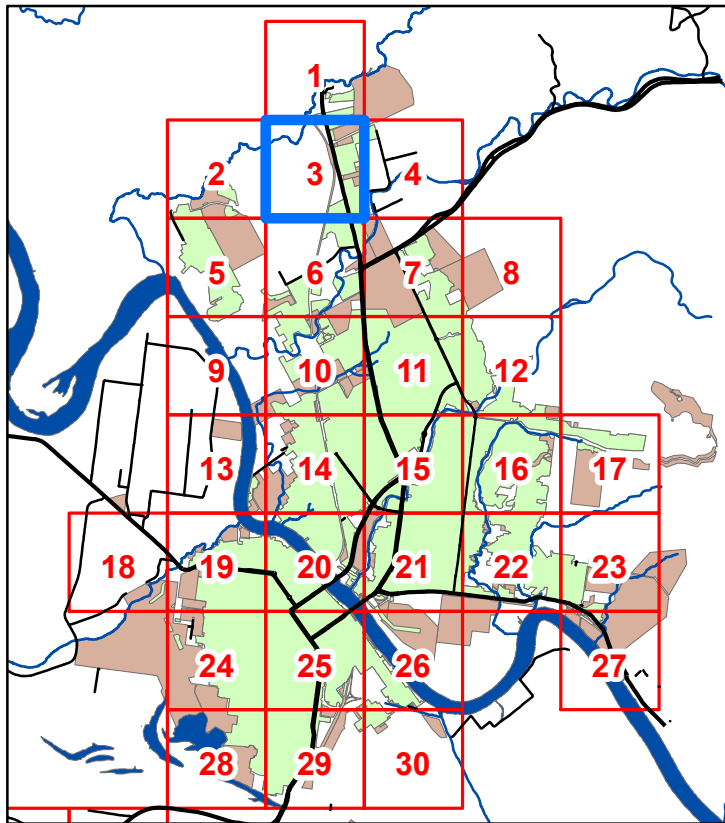


Legend

-  Declared Sewer Service Area
-  Serviced Outside Declared Area
-  Treatment Plant
-  Pump Station
-  Reticulation Main
-  Trunk Main
-  Sewer Rising Mains
-  Sewer Rising Mains Private



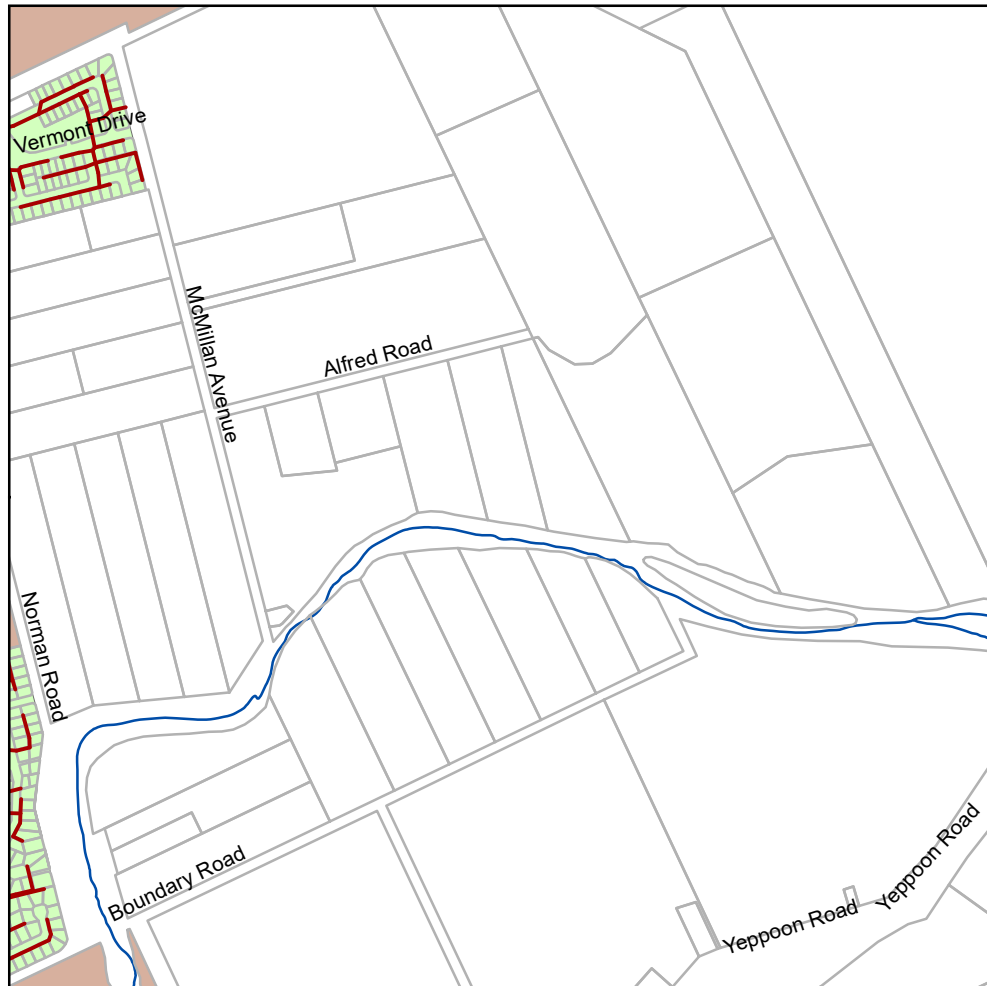
Map 3



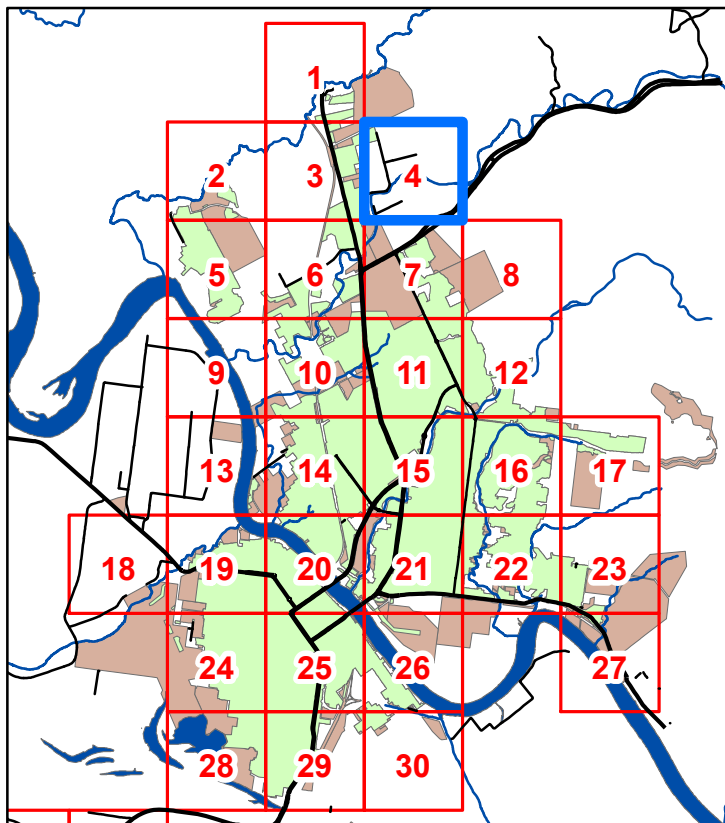
Copyright protects this publication. Reproduction by whatever means is prohibited without prior written permission of the Chief Executive Officer, Rockhampton Regional Council. Rockhampton Regional Council will not be held liable under any circumstances in connection with or arising out of the use of this data nor does it warrant that the data is error free. Any queries should be directed to the Customer Service Centre, Rockhampton Regional Council or telephone 1300 22 55 77. The Digital Cadastral DataBase is current as at July 2024.
© The State Government of Queensland (Dept. of Natural Resources and Mines) 2024.
All other data © Rockhampton Regional Council 2024.

Declared Sewer Service Area Map Rockhampton 2024











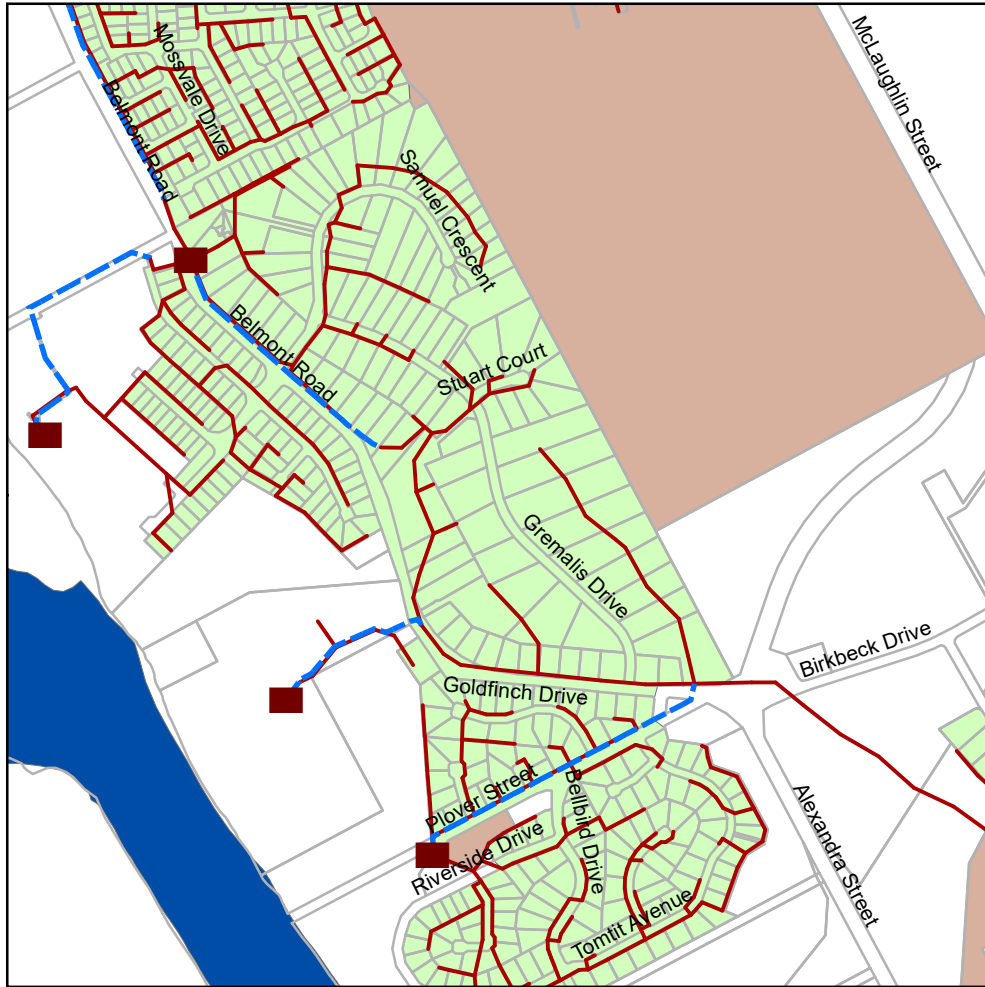


Map 4

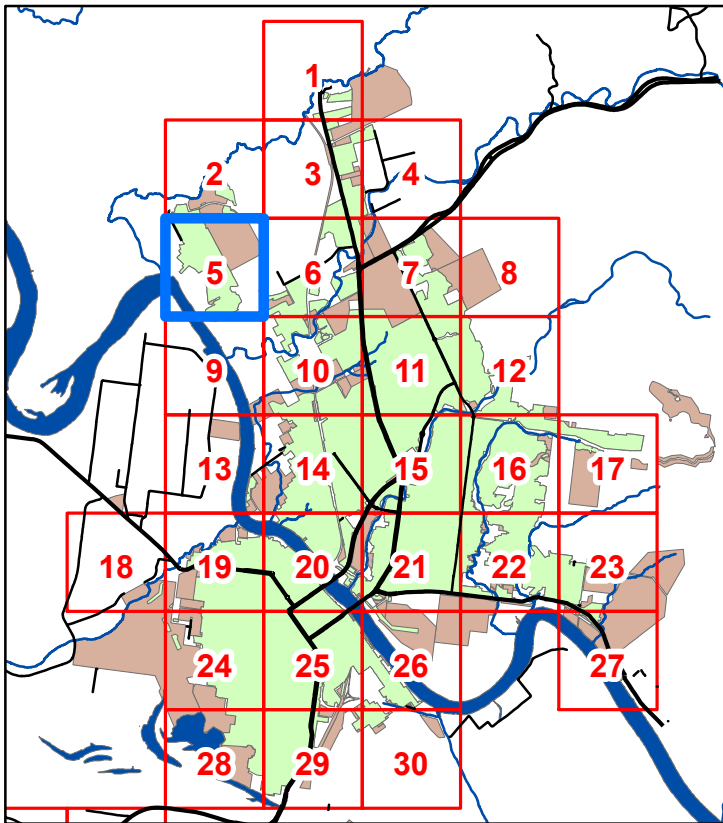


Legend









-  Declared Sewer Service Area
-  Serviced Outside Declared Area
-  Treatment Plant
-  Pump Station
-  Reticulation Main
-  Trunk Main
-  Sewer Rising Mains
-  Sewer Rising Mains Private



Map 5

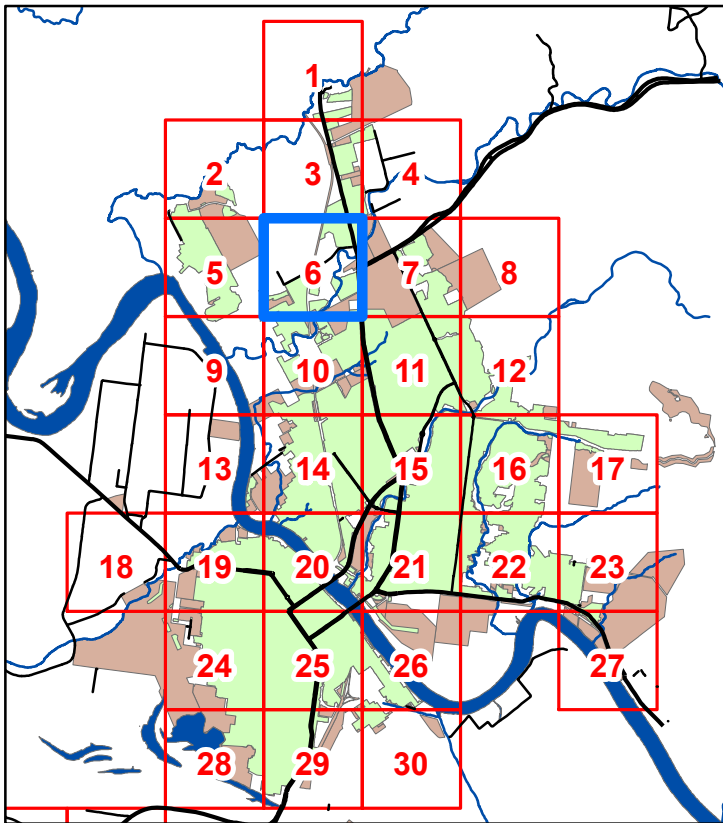


Legend









-  Declared Sewer Service Area
-  Serviced Outside Declared Area
-  Treatment Plant
-  Pump Station
-  Reticulation Main
-  Trunk Main
-  Sewer Rising Mains
-  Sewer Rising Mains Private



Map 6

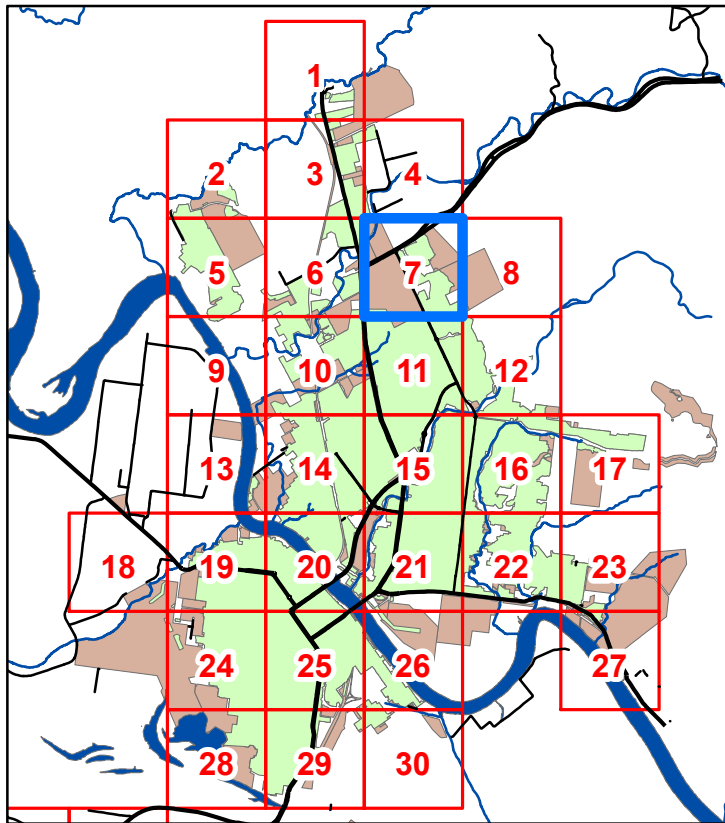


Legend









-  Declared Sewer Service Area
-  Serviced Outside Declared Area
-  Treatment Plant
-  Pump Station
-  Reticulation Main
-  Trunk Main
-  Sewer Rising Mains
-  Sewer Rising Mains Private

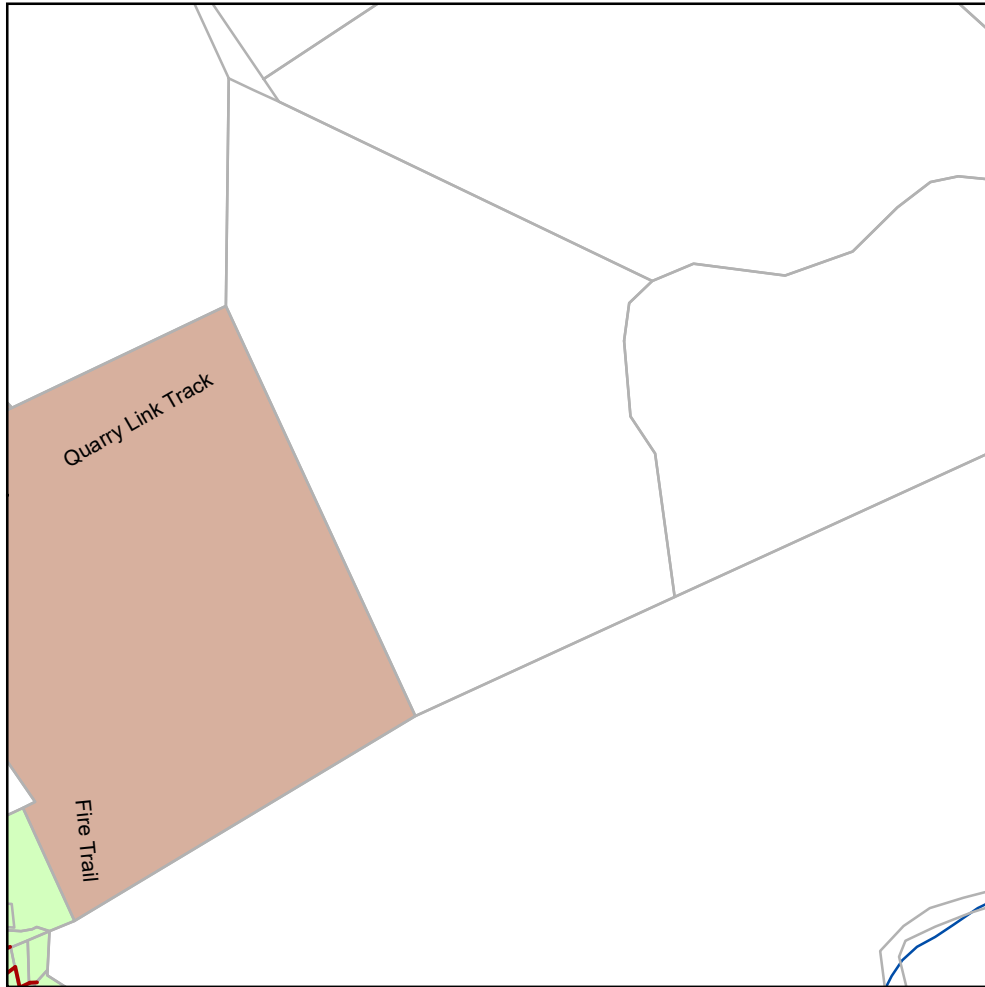


Map 7

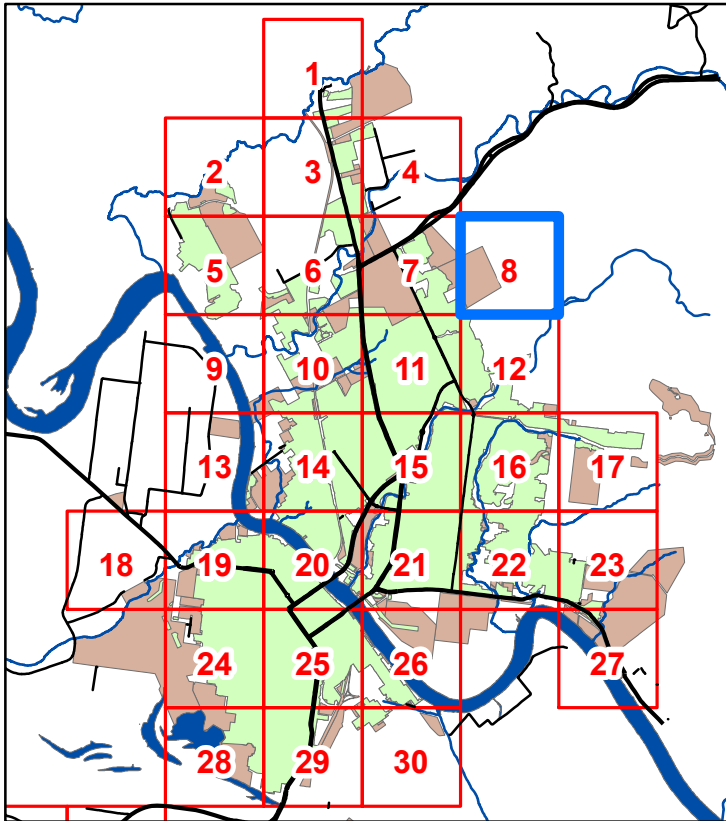


Legend

-  Declared Sewer Service Area
-  Serviced Outside Declared Area
-  Treatment Plant
-  Pump Station
-  Reticulation Main
-  Trunk Main
-  Sewer Rising Mains
-  Sewer Rising Mains Private



Map 8



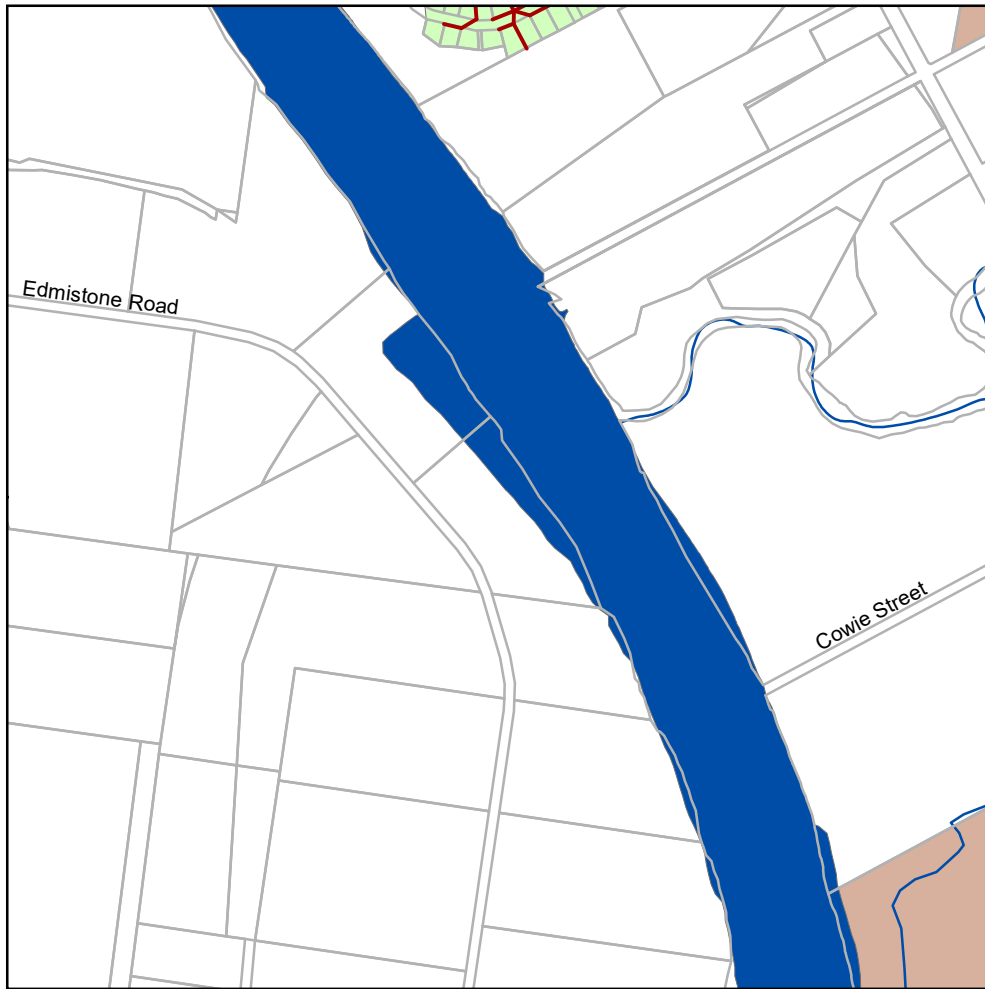
Legend

- Declared Sewer Service Area
- Serviced Outside Declared Area
- Treatment Plant
- Pump Station
- Reticulation Main
- Trunk Main
- Sewer Rising Mains
- Sewer Rising Mains Private

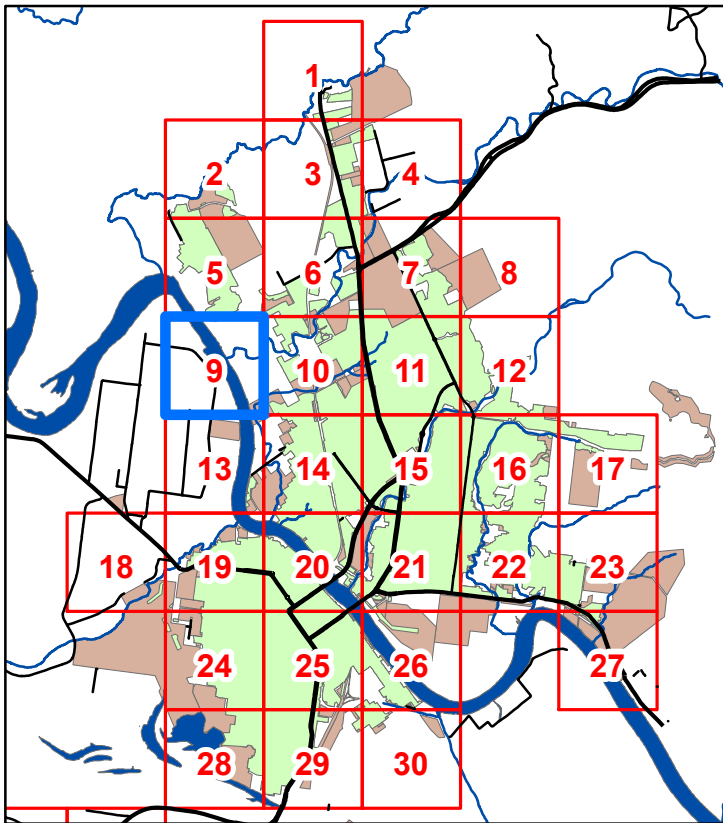
Copyright protects this publication. Reproduction by whatever means is prohibited without prior written permission of the Chief Executive Officer, Rockhampton Regional Council. Rockhampton Regional Council will not be held liable under any circumstances in connection with or arising out of the use of this data nor does it warrant that the data is error free. Any queries should be directed to the Customer Service Centre, Rockhampton Regional Council or telephone 1300 22 55 77. The Digital Cadastral DataBase is current as at July 2024.
© The State Government of Queensland (Dept. of Natural Resources and Mines) 2024.
All other data © Rockhampton Regional Council 2024.

Declared Sewer Service Area Map Rockhampton 2024





Map 9



Legend

- Declared Sewer Service Area
- Serviced Outside Declared Area
- Treatment Plant
- Pump Station
- Reticulation Main
- Trunk Main
- Sewer Rising Mains
- Sewer Rising Mains Private

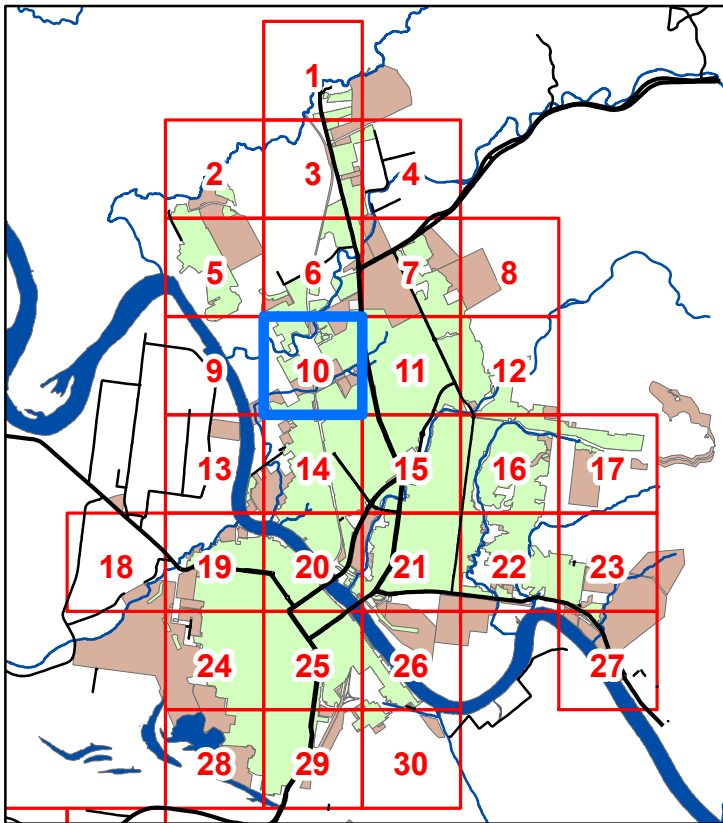
Copyright protects this publication. Reproduction by whatever means is prohibited without prior written permission of the Chief Executive Officer, Rockhampton Regional Council. Rockhampton Regional Council will not be held liable under any circumstances in connection with or arising out of the use of this data nor does it warrant that the data is error free. Any queries should be directed to the Customer Service Centre, Rockhampton Regional Council or telephone 1300 22 55 77. The Digital Cadastral Database is current as at July 2024.
© The State Government of Queensland (Dept. of Natural Resources and Mines) 2024.
All other data © Rockhampton Regional Council 2024.

Declared Sewer Service Area Map Rockhampton 2024





Map 10



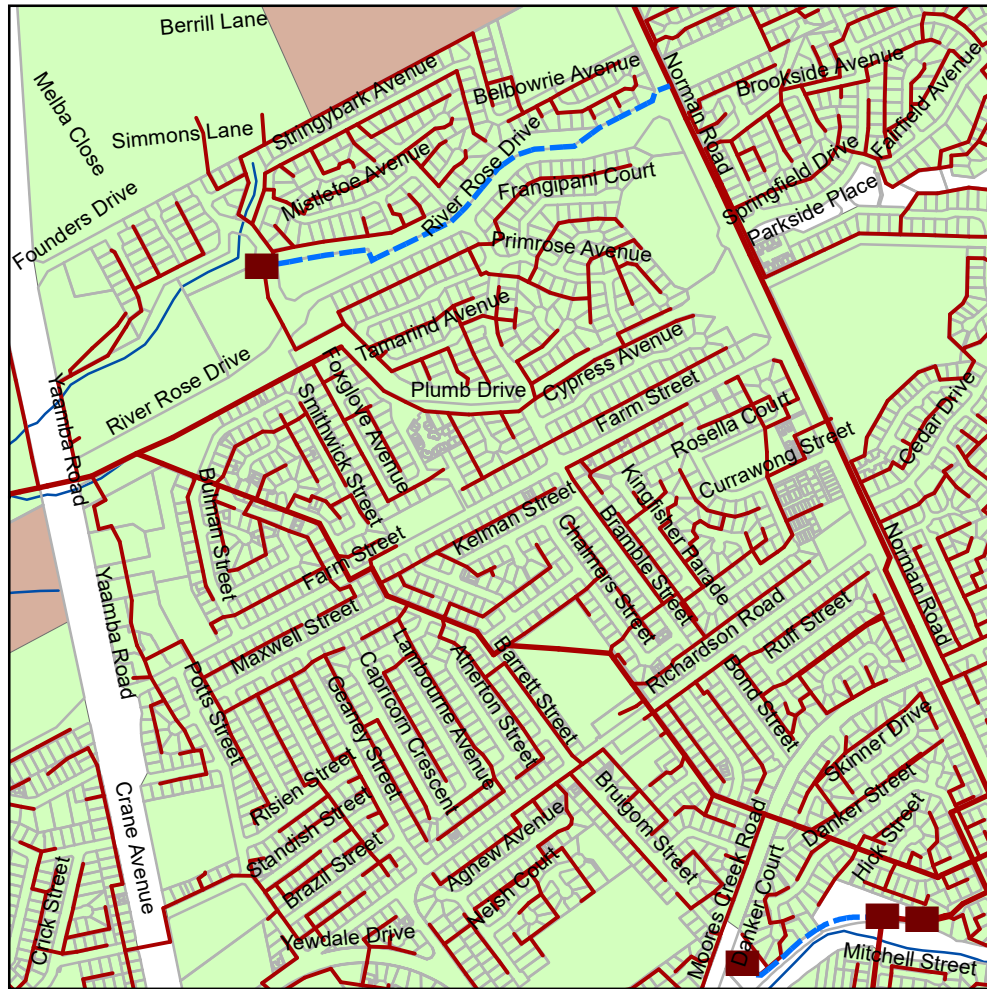
Legend

- Declared Sewer Service Area
- Serviced Outside Declared Area
- STP Treatment Plant
- Pump Station
- Reticulation Main
- Trunk Main
- Sewer Rising Mains
- Sewer Rising Mains Private

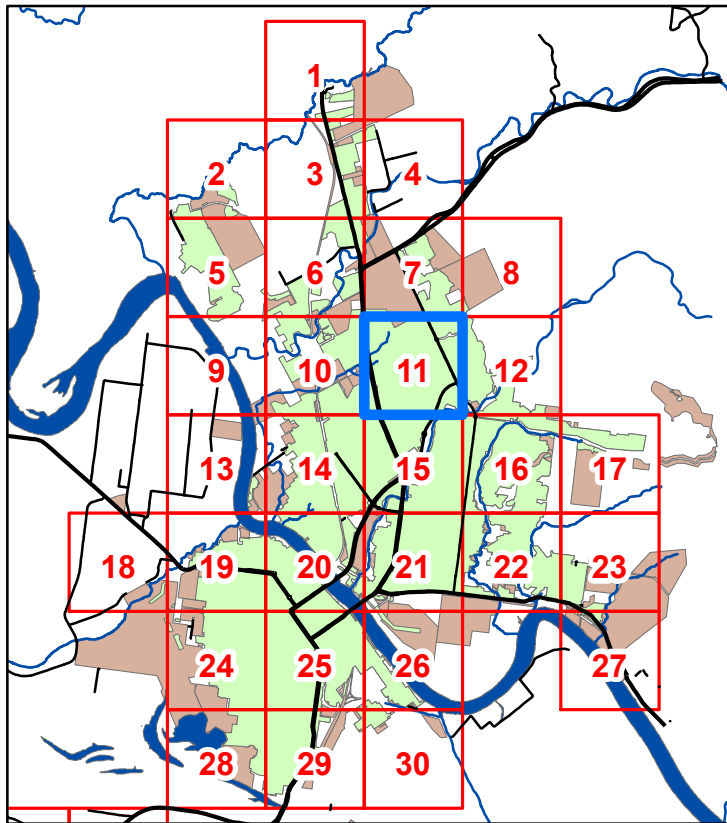
Copyright protects this publication. Reproduction by whatever means is prohibited without prior written permission of the Chief Executive Officer, Rockhampton Regional Council. Rockhampton Regional Council will not be held liable under any circumstances in connection with or arising out of the use of this data nor does it warrant that the data is error free. Any queries should be directed to the Customer Service Centre, Rockhampton Regional Council or telephone 1300 22 55 77. The Digital Cadastral DataBase is current as at July 2024.
© The State Government of Queensland (Dept. of Natural Resources and Mines) 2024.
All other data © Rockhampton Regional Council 2024.

Declared Sewer Service Area Map Rockhampton 2024





Map 11



Legend

- Declared Sewer Service Area
- Serviced Outside Declared Area
- STP Treatment Plant
- Pump Station
- Reticulation Main
- Trunk Main
- Sewer Rising Mains
- Sewer Rising Mains Private

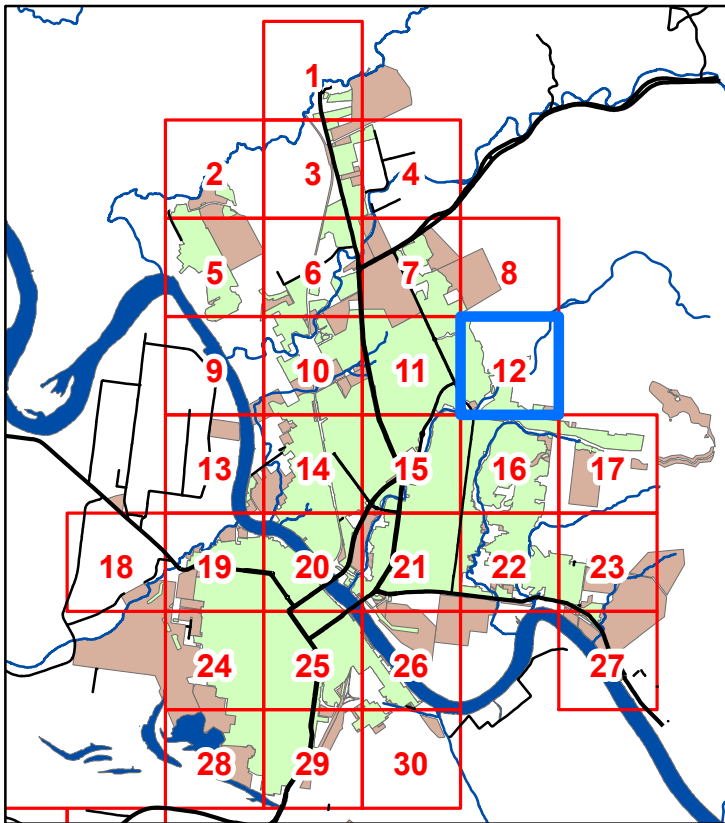
Copyright protects this publication. Reproduction by whatever means is prohibited without prior written permission of the Chief Executive Officer, Rockhampton Regional Council. Rockhampton Regional Council will not be held liable under any circumstances in connection with or arising out of the use of this data nor does it warrant that the data is error free. Any queries should be directed to the Customer Service Centre, Rockhampton Regional Council or telephone 1300 22 55 77. The Digital Cadastral DataBase is current as at July 2024.
 © The State Government of Queensland (Dept. of Natural Resources and Mines) 2024.
 All other data © Rockhampton Regional Council 2024.

**Declared Sewer Service Area Map
Rockhampton 2024**











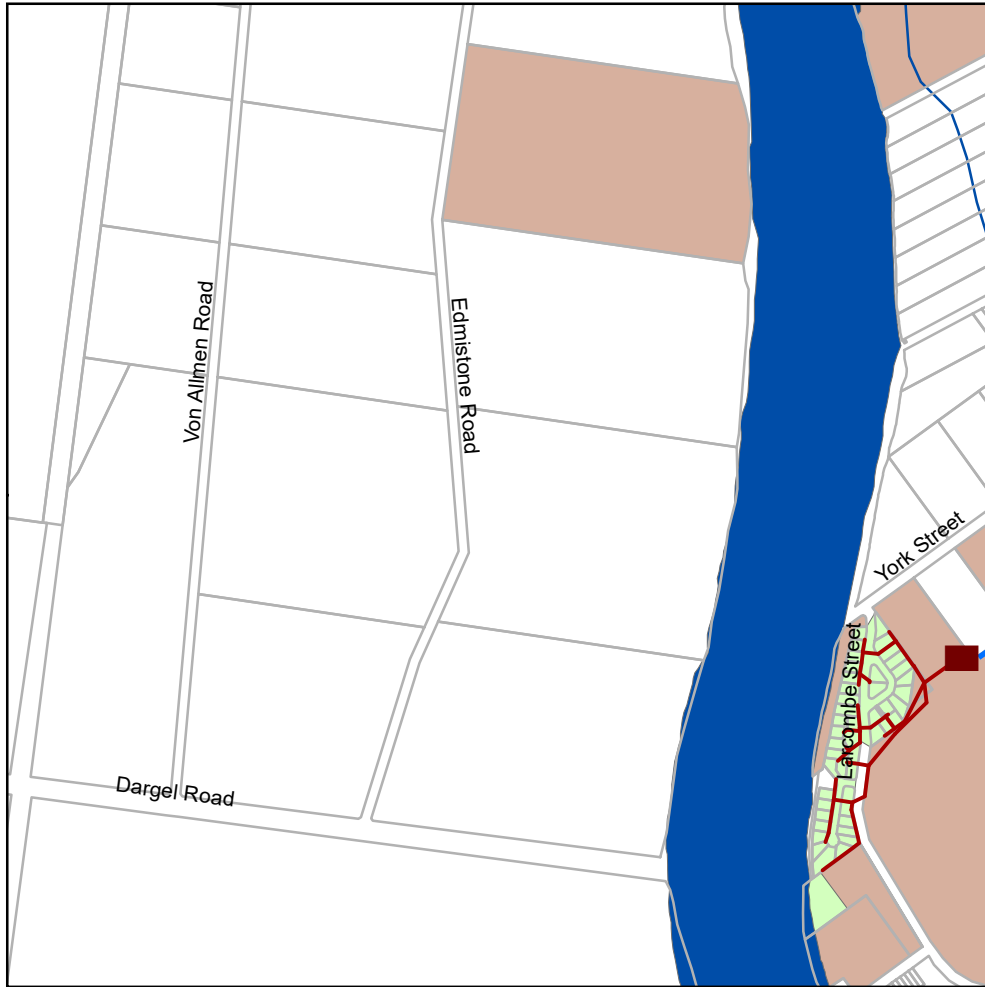


Map 12

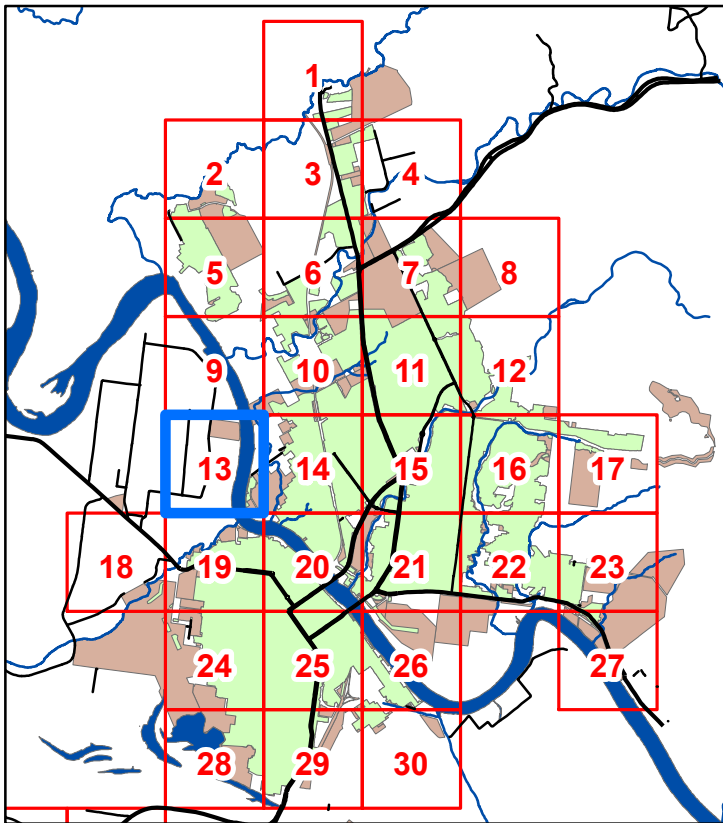


Legend









-  Declared Sewer Service Area
-  Serviced Outside Declared Area
-  Treatment Plant
-  Pump Station
-  Reticulation Main
-  Trunk Main
-  Sewer Rising Mains
-  Sewer Rising Mains Private

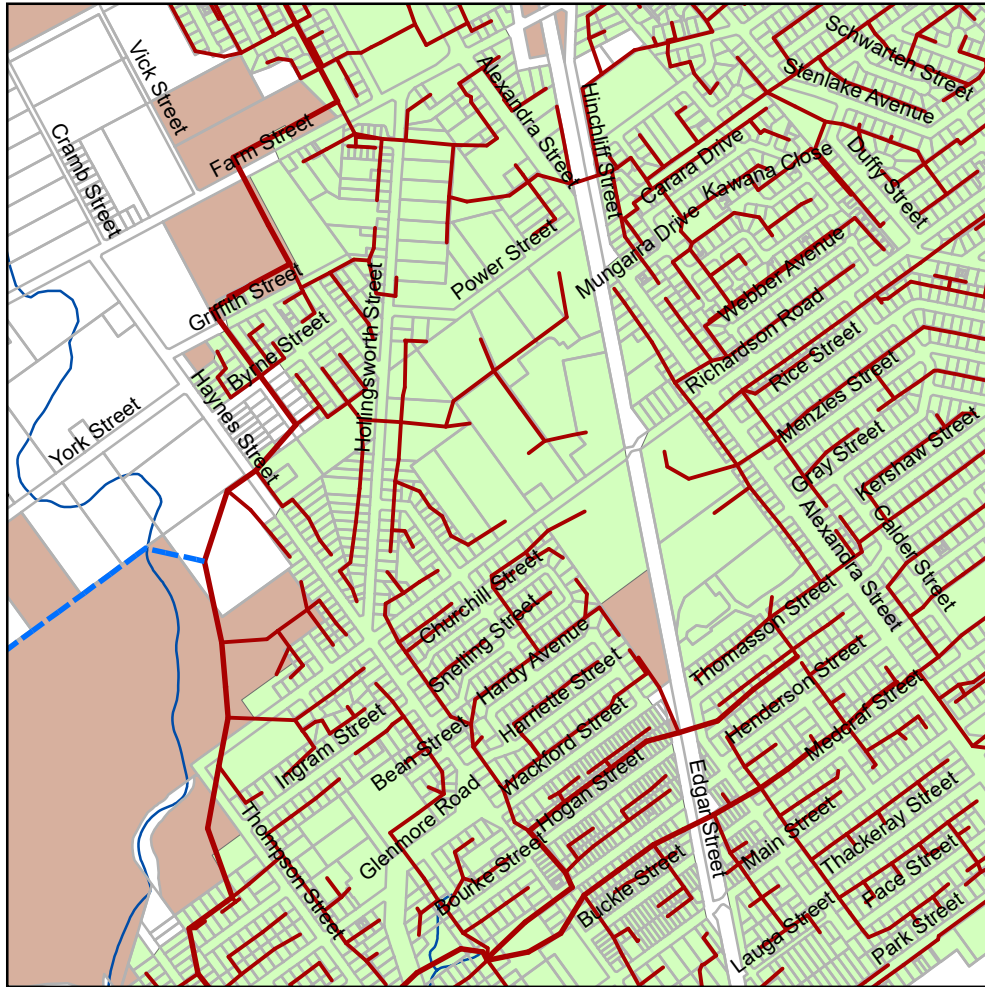


Map 13

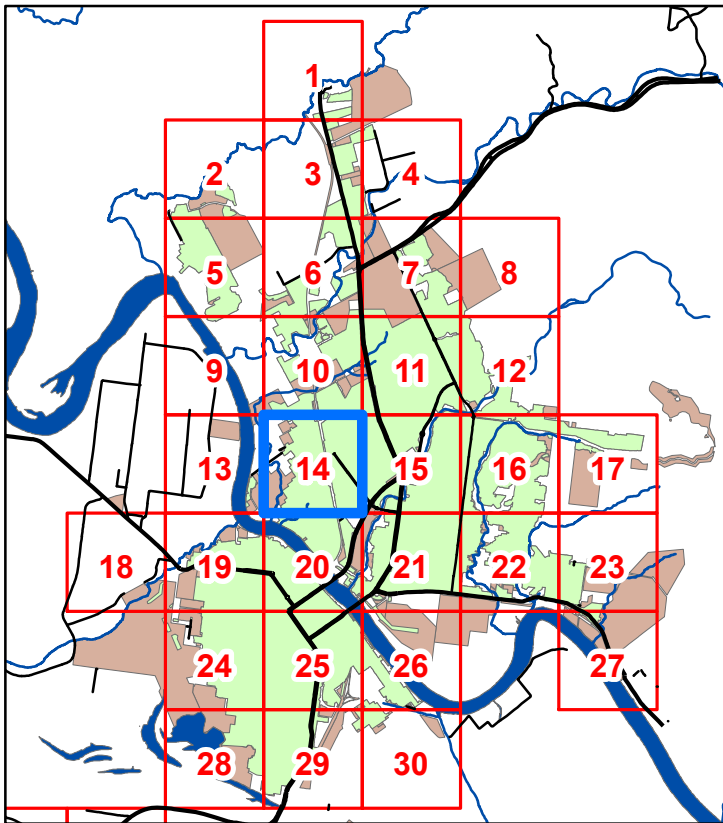


Legend









-  Declared Sewer Service Area
-  Serviced Outside Declared Area
-  Treatment Plant
-  Pump Station
-  Reticulation Main
-  Trunk Main
-  Sewer Rising Mains
-  Sewer Rising Mains Private

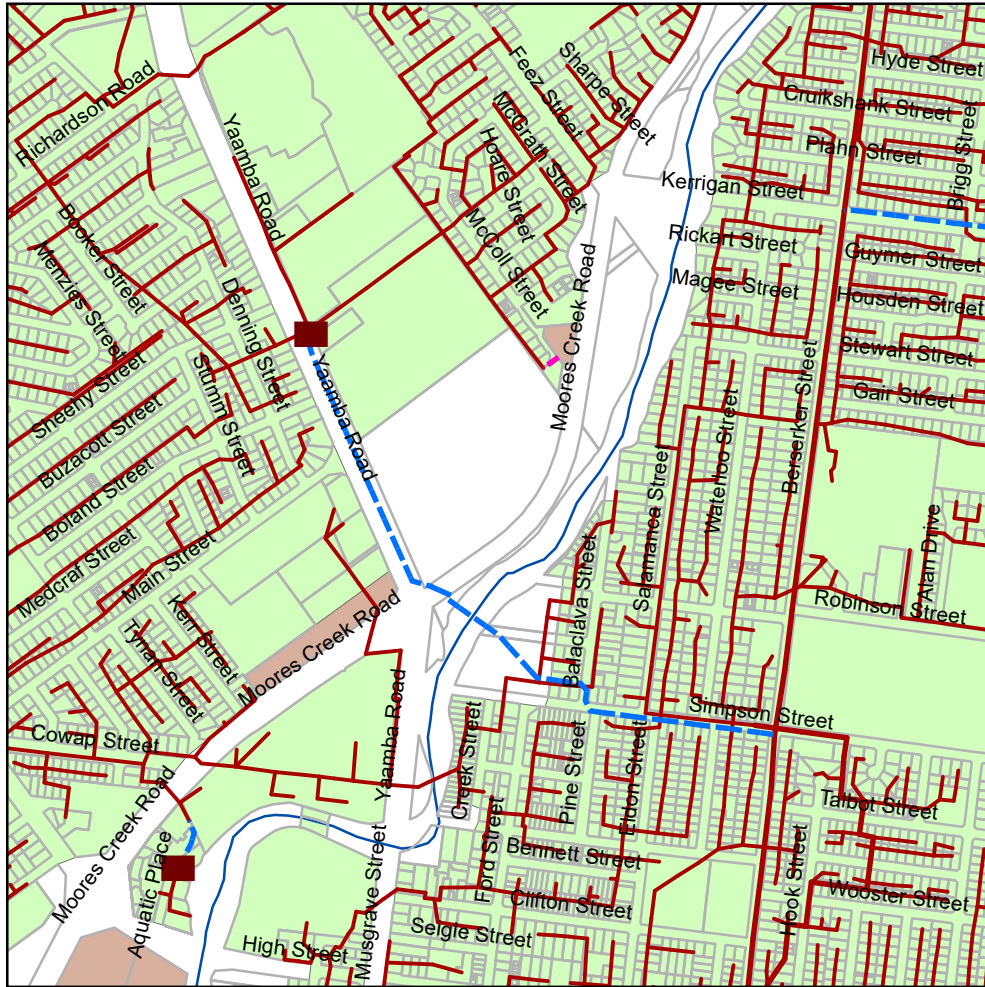


Map 14

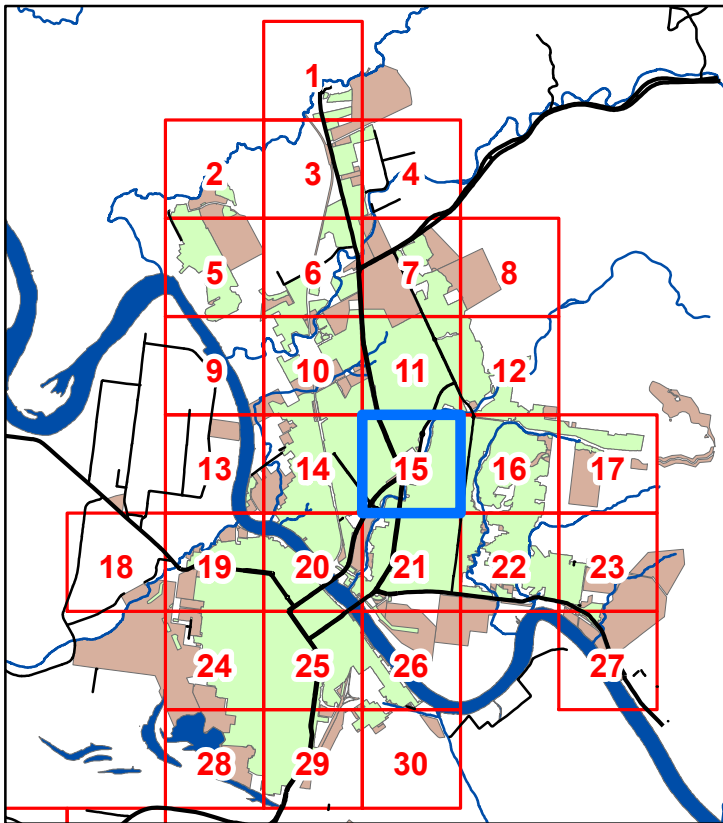


Legend

-  Declared Sewer Service Area
-  Serviced Outside Declared Area
-  Treatment Plant
-  Pump Station
-  Reticulation Main
-  Trunk Main
-  Sewer Rising Mains
-  Sewer Rising Mains Private



Map 15



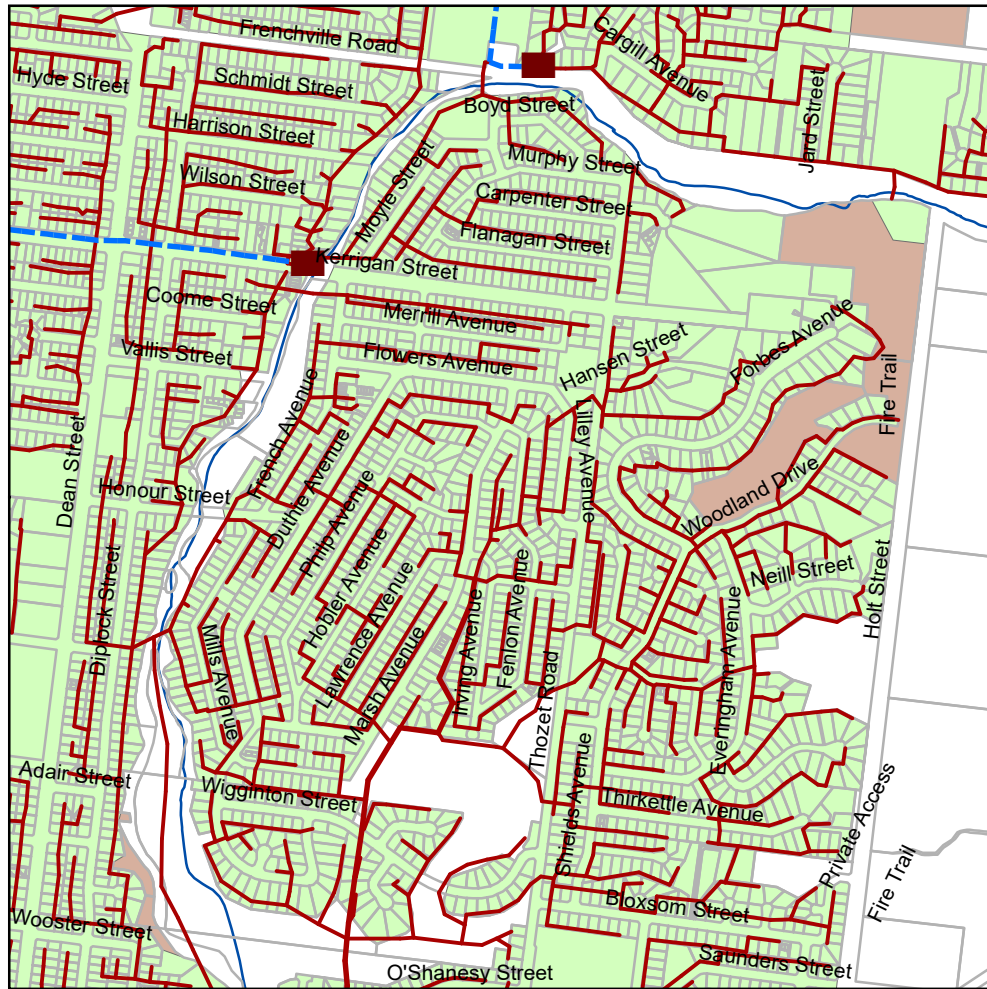
Legend

- Declared Sewer Service Area
- Serviced Outside Declared Area
- STP Treatment Plant
- Pump Station
- Reticulation Main
- Trunk Main
- Sewer Rising Mains
- Sewer Rising Mains Private

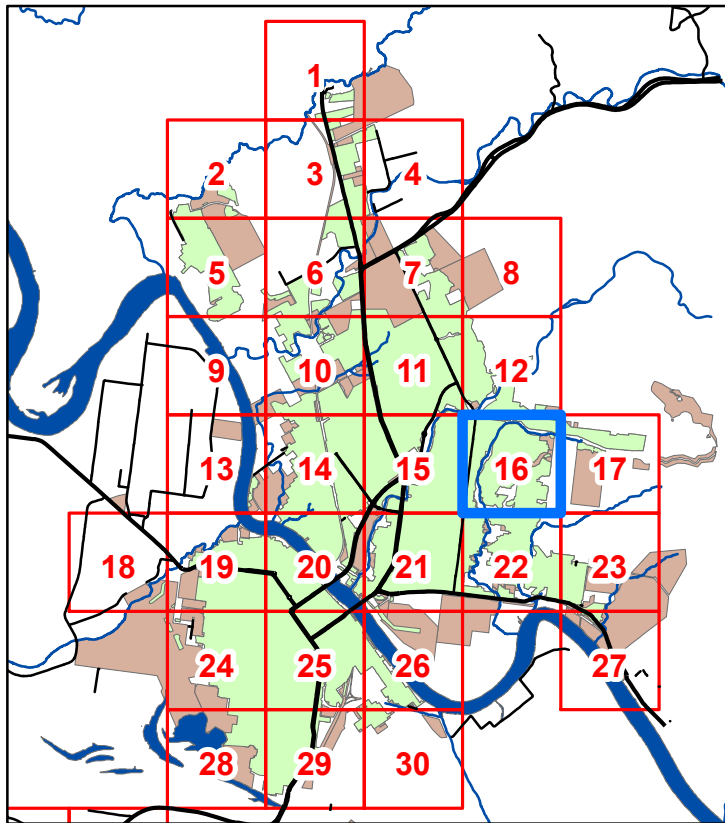
Copyright protects this publication. Reproduction by whatever means is prohibited without prior written permission of the Chief Executive Officer, Rockhampton Regional Council. Rockhampton Regional Council will not be held liable under any circumstances in connection with or arising out of the use of this data nor does it warrant that the data is error free. Any queries should be directed to the Customer Service Centre, Rockhampton Regional Council or telephone 1300 22 55 77. The Digital Cadastral DataBase is current as at July 2024.
 © The State Government of Queensland (Dept. of Natural Resources and Mines) 2024.
 All other data © Rockhampton Regional Council 2024.

Declared Sewer Service Area Map Rockhampton 2024





Map 16



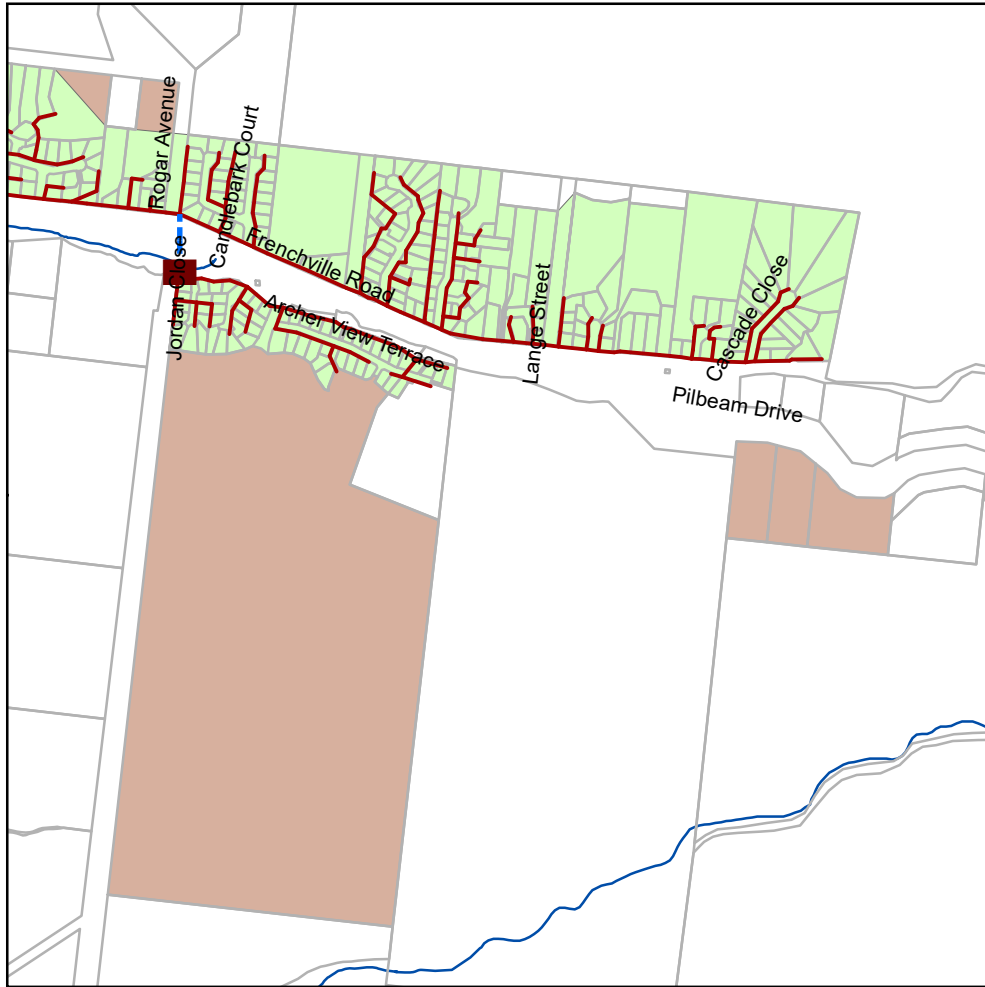
Legend

- Declared Sewer Service Area
- Serviced Outside Declared Area
- Treatment Plant
- Pump Station
- Reticulation Main
- Trunk Main
- Sewer Rising Mains
- Sewer Rising Mains Private

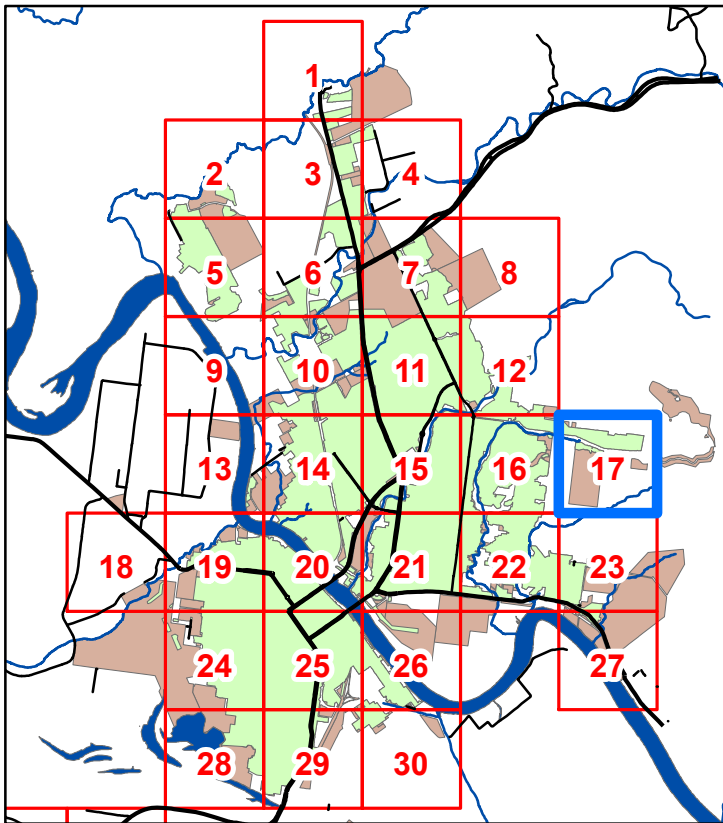
Copyright protects this publication. Reproduction by whatever means is prohibited without prior written permission of the Chief Executive Officer, Rockhampton Regional Council. Rockhampton Regional Council will not be held liable under any circumstances in connection with or arising out of the use of this data nor does it warrant that the data is error free. Any queries should be directed to the Customer Service Centre, Rockhampton Regional Council or telephone 1300 22 55 77. The Digital Cadastral DataBase is current as at July 2024.
© The State Government of Queensland (Dept. of Natural Resources and Mines) 2024.
All other data © Rockhampton Regional Council 2024.

Declared Sewer Service Area Map Rockhampton 2024











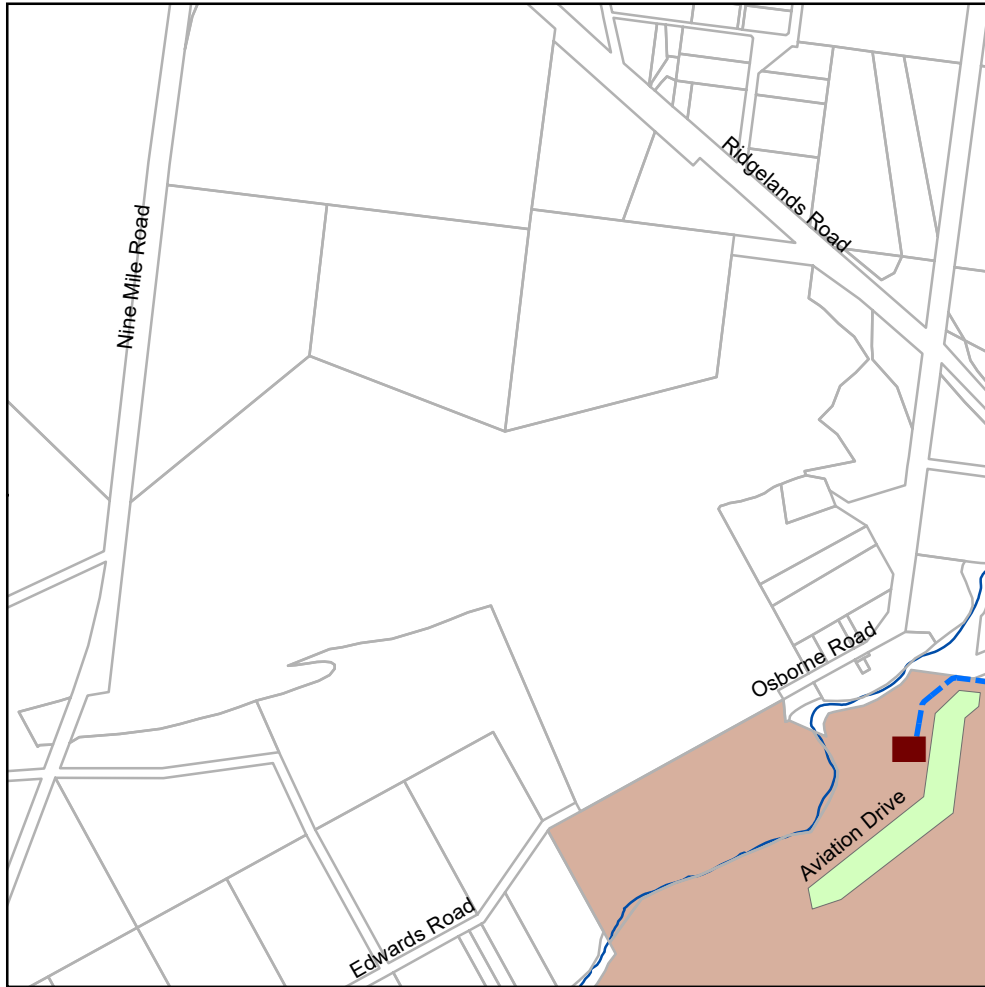


Map 17

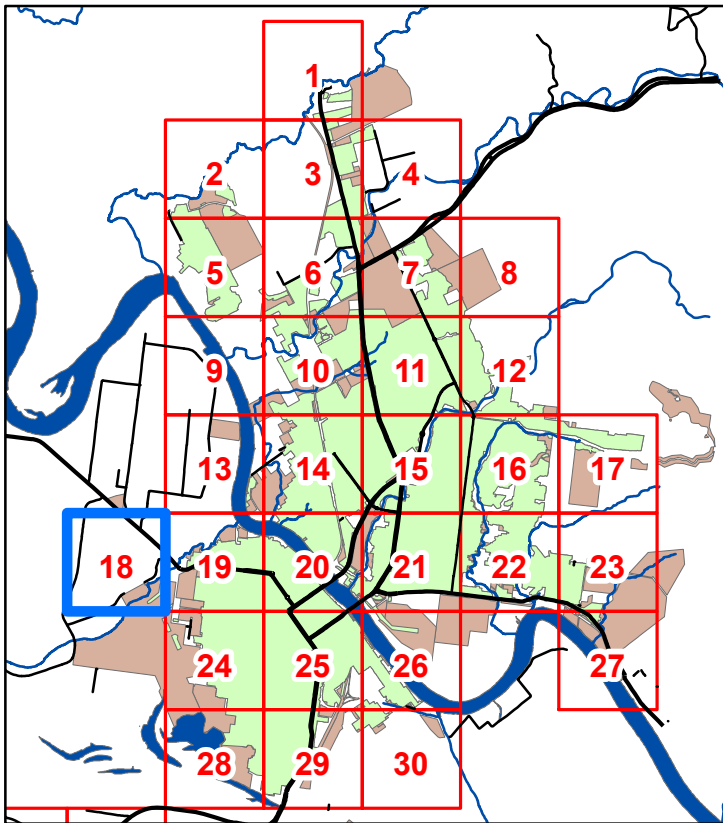


Legend









-  Declared Sewer Service Area
-  Serviced Outside Declared Area
-  Treatment Plant
-  Pump Station
-  Reticulation Main
-  Trunk Main
-  Sewer Rising Mains
-  Sewer Rising Mains Private

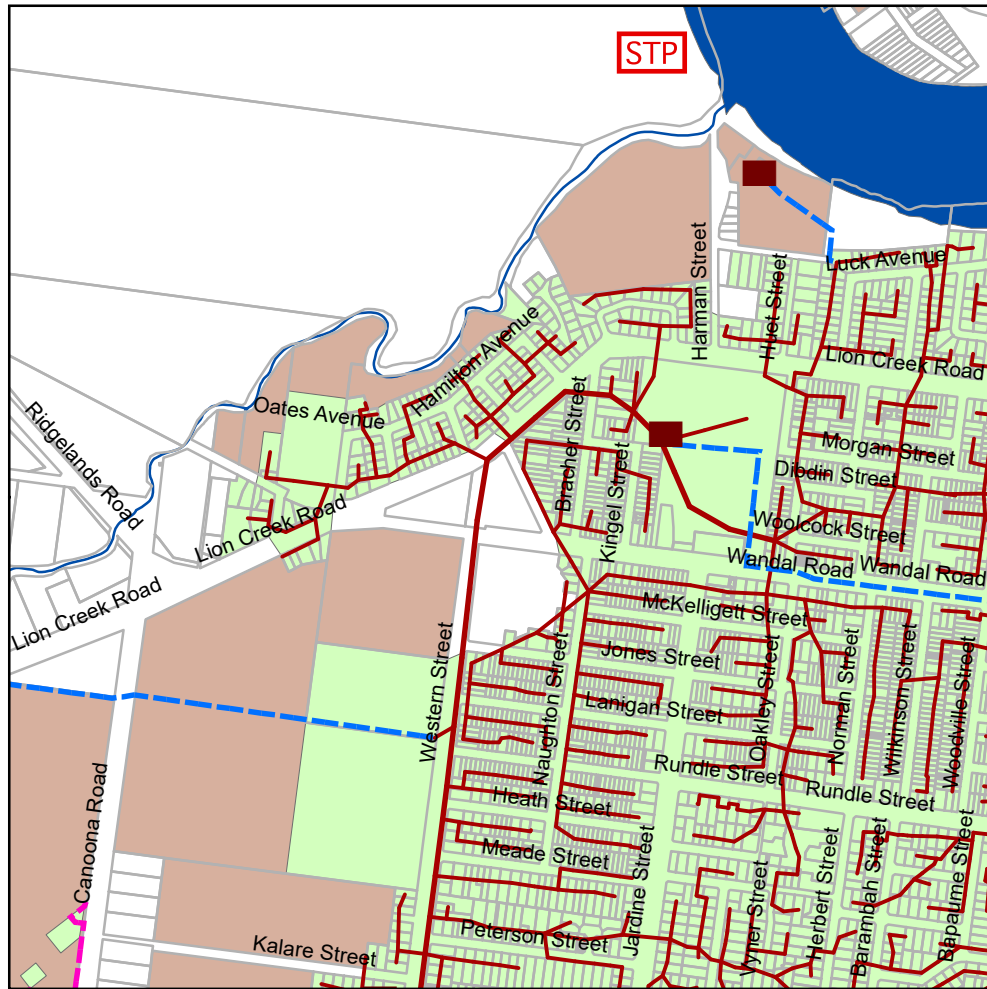


Map 18

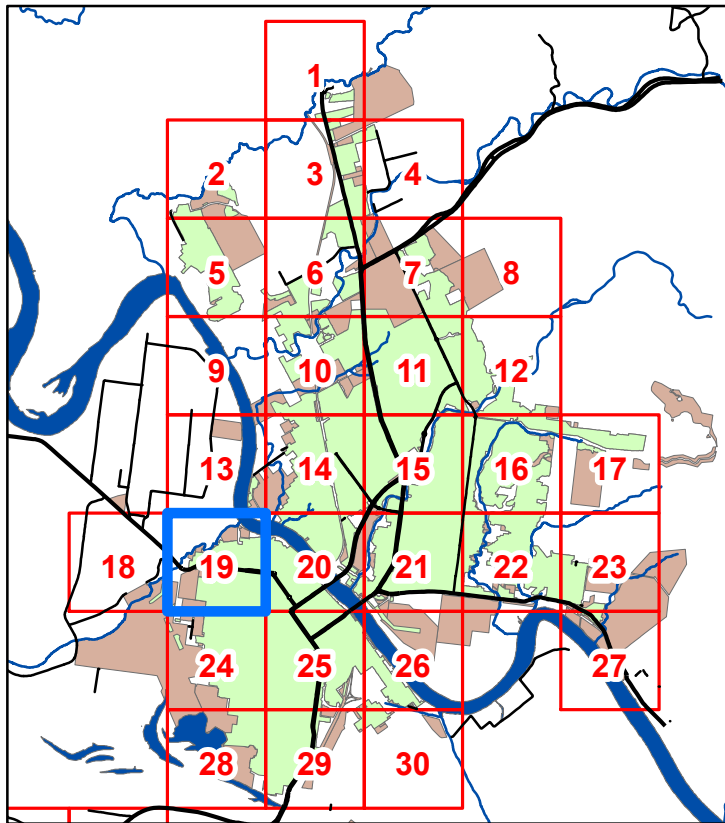


Legend

-  Declared Sewer Service Area
-  Served Outside Declared Area
-  Treatment Plant
-  Pump Station
-  Reticulation Main
-  Trunk Main
-  Sewer Rising Mains
-  Sewer Rising Mains Private

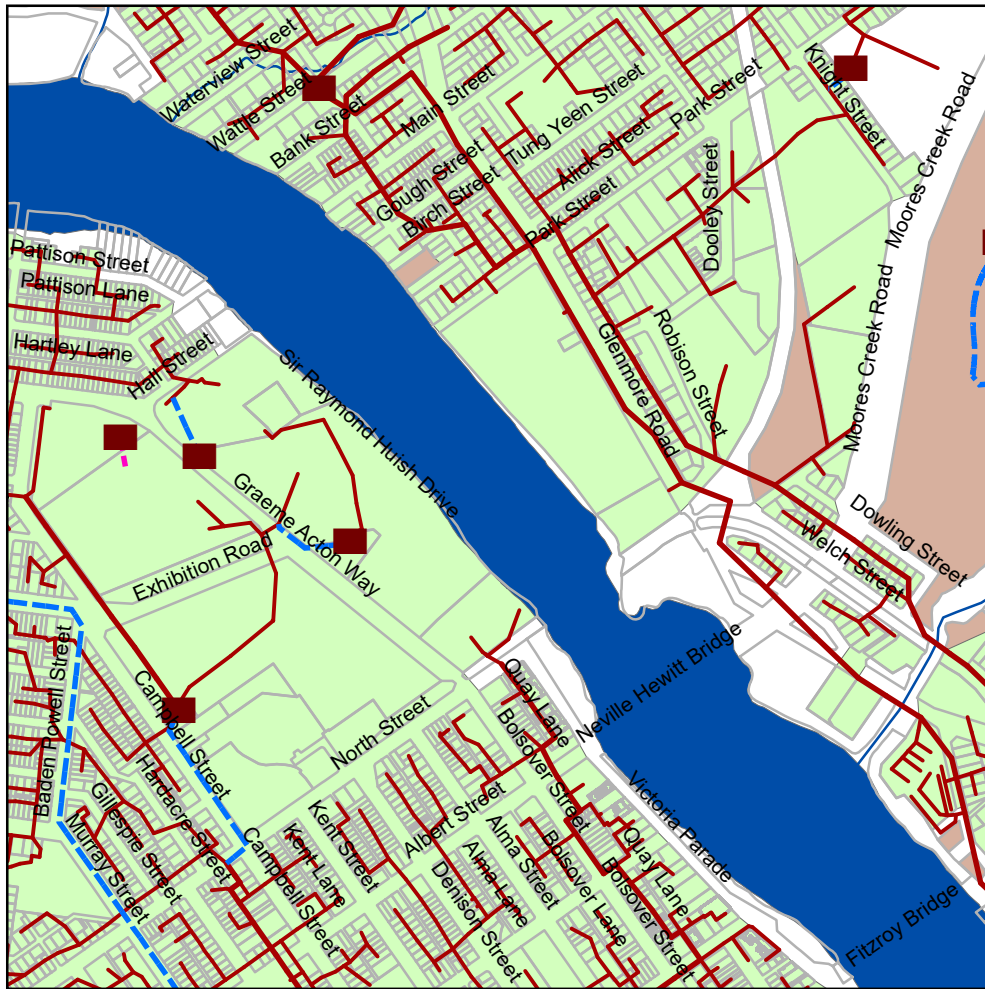


Map 19

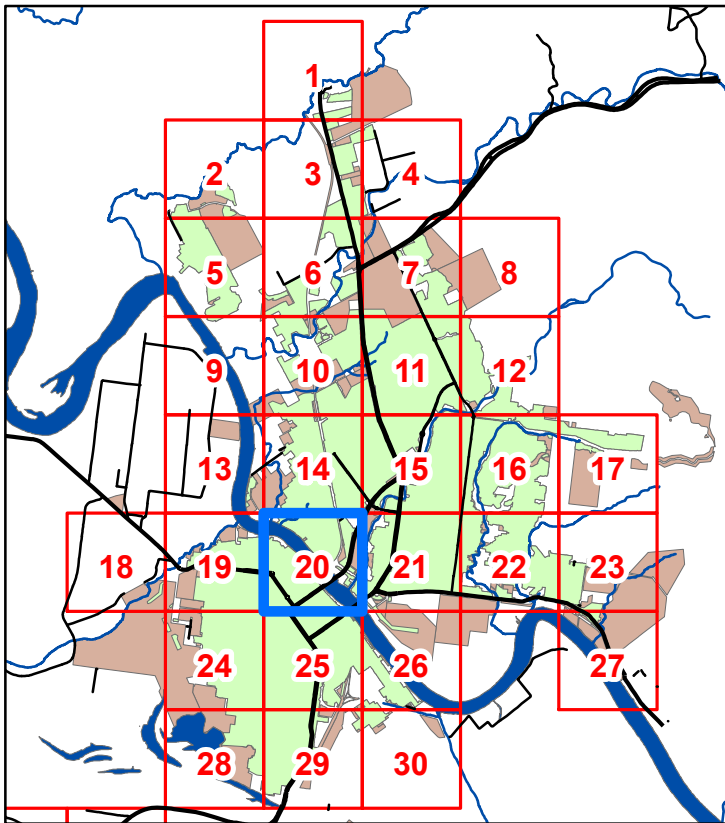


Legend

- Declared Sewer Service Area
- Serviced Outside Declared Area
- STP Treatment Plant
- Pump Station
- Reticulation Main
- Trunk Main
- Sewer Rising Mains
- Sewer Rising Mains Private



Map 20



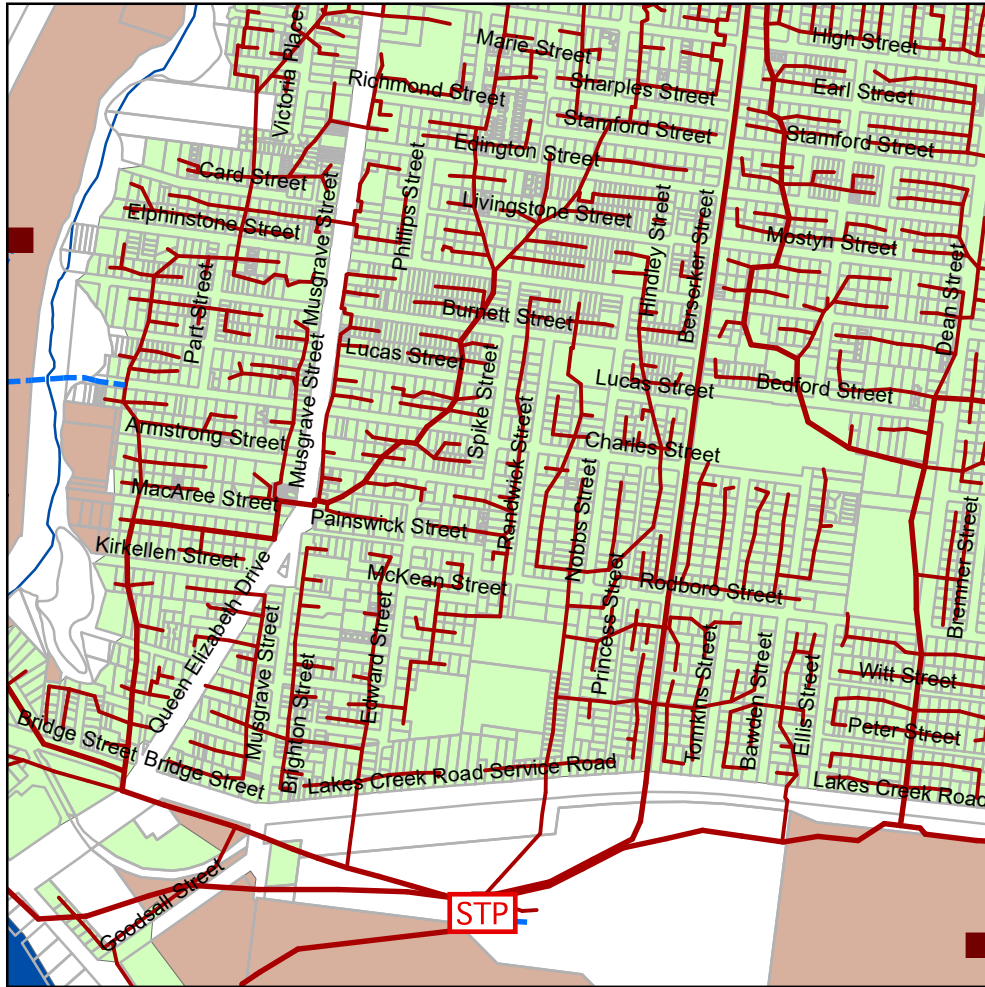
Legend

- Declared Sewer Service Area
- Serviced Outside Declared Area
- STP Treatment Plant
- Pump Station
- Reticulation Main
- Trunk Main
- Sewer Rising Mains
- Sewer Rising Mains Private

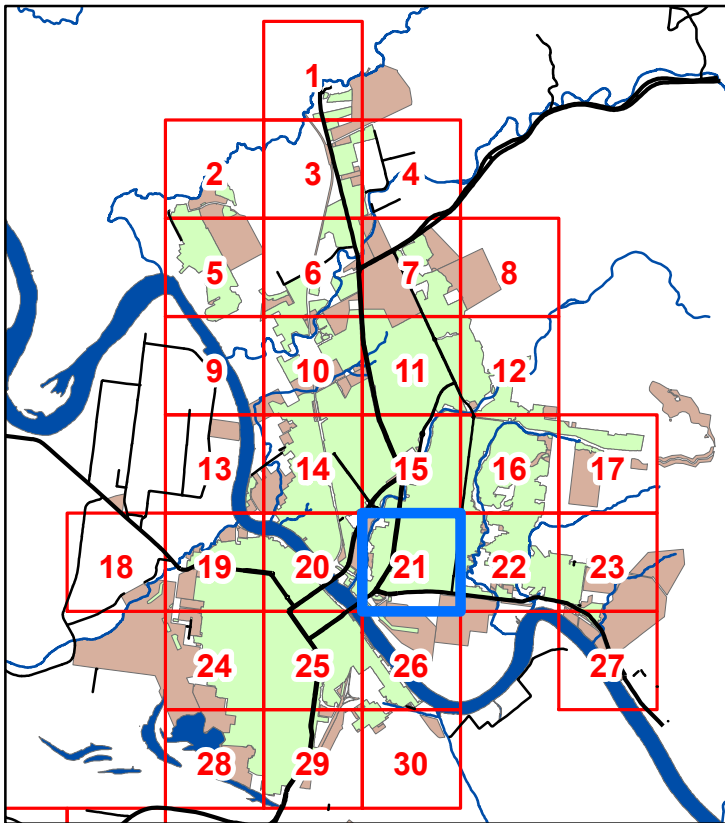
Copyright protects this publication. Reproduction by whatever means is prohibited without prior written permission of the Chief Executive Officer, Rockhampton Regional Council. Rockhampton Regional Council will not be held liable under any circumstances in connection with or arising out of the use of this data nor does it warrant that the data is error free. Any queries should be directed to the Customer Service Centre, Rockhampton Regional Council or telephone 1300 22 55 77. The Digital Cadastral DataBase is current as at July 2024.
© The State Government of Queensland (Dept. of Natural Resources and Mines) 2024.
All other data © Rockhampton Regional Council 2024.

Declared Sewer Service Area Map Rockhampton 2024











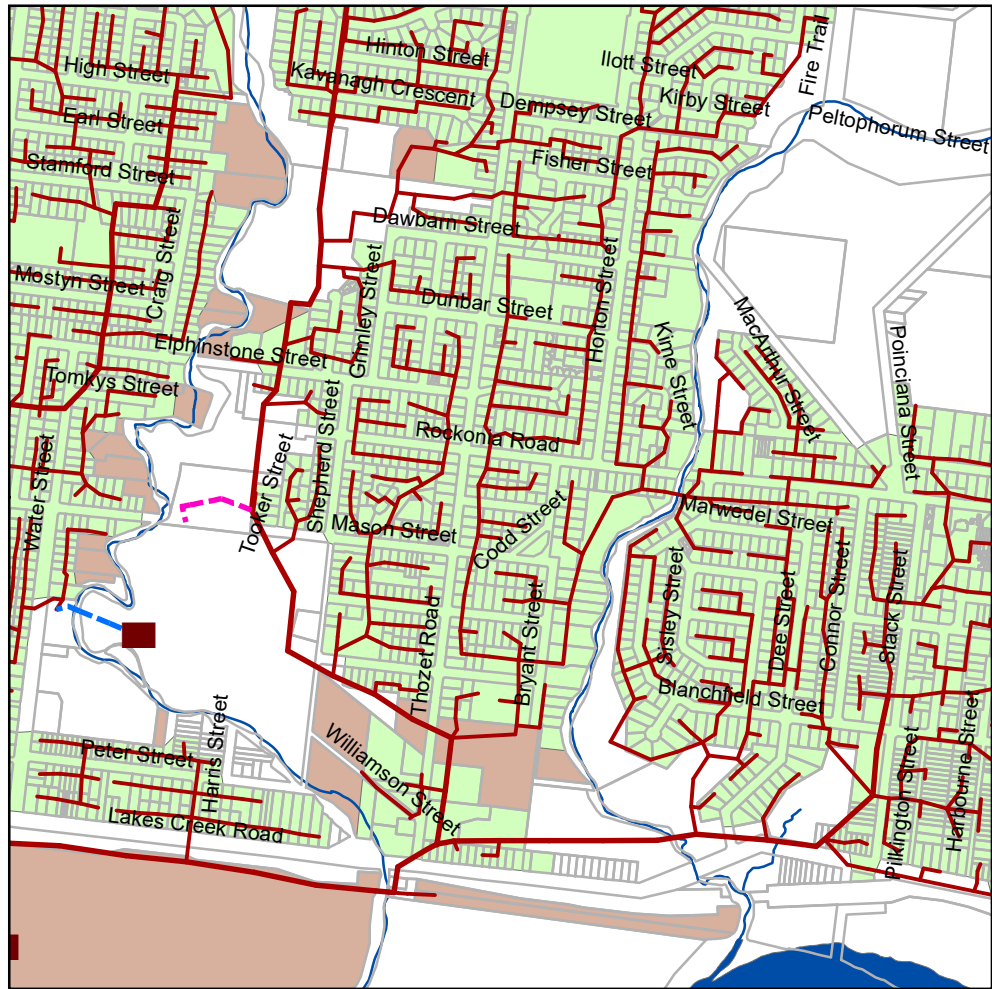


Map 21

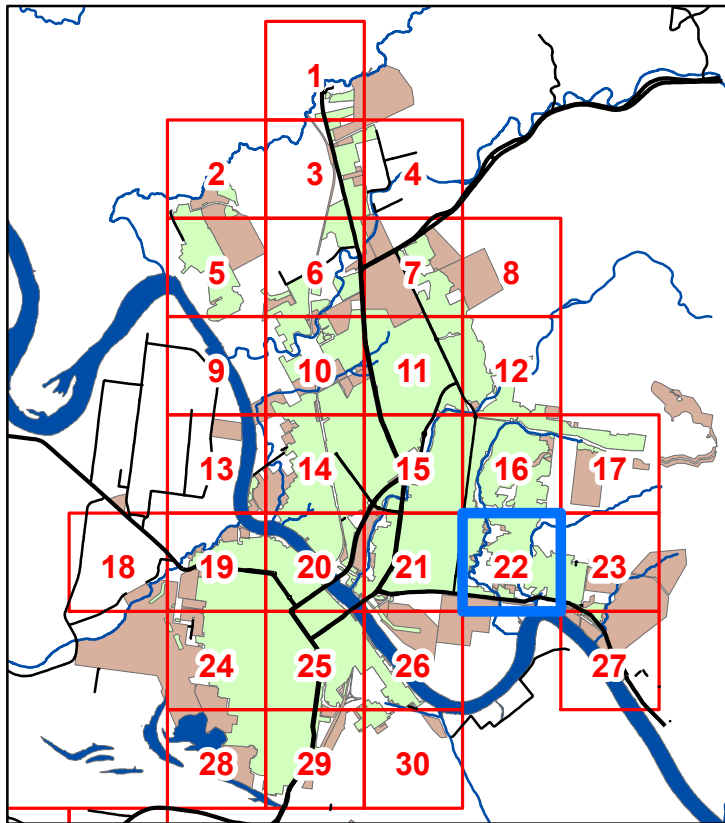


Legend

-  Declared Sewer Service Area
-  Serviced Outside Declared Area
-  Treatment Plant
-  Pump Station
-  Reticulation Main
-  Trunk Main
-  Sewer Rising Mains
-  Sewer Rising Mains Private

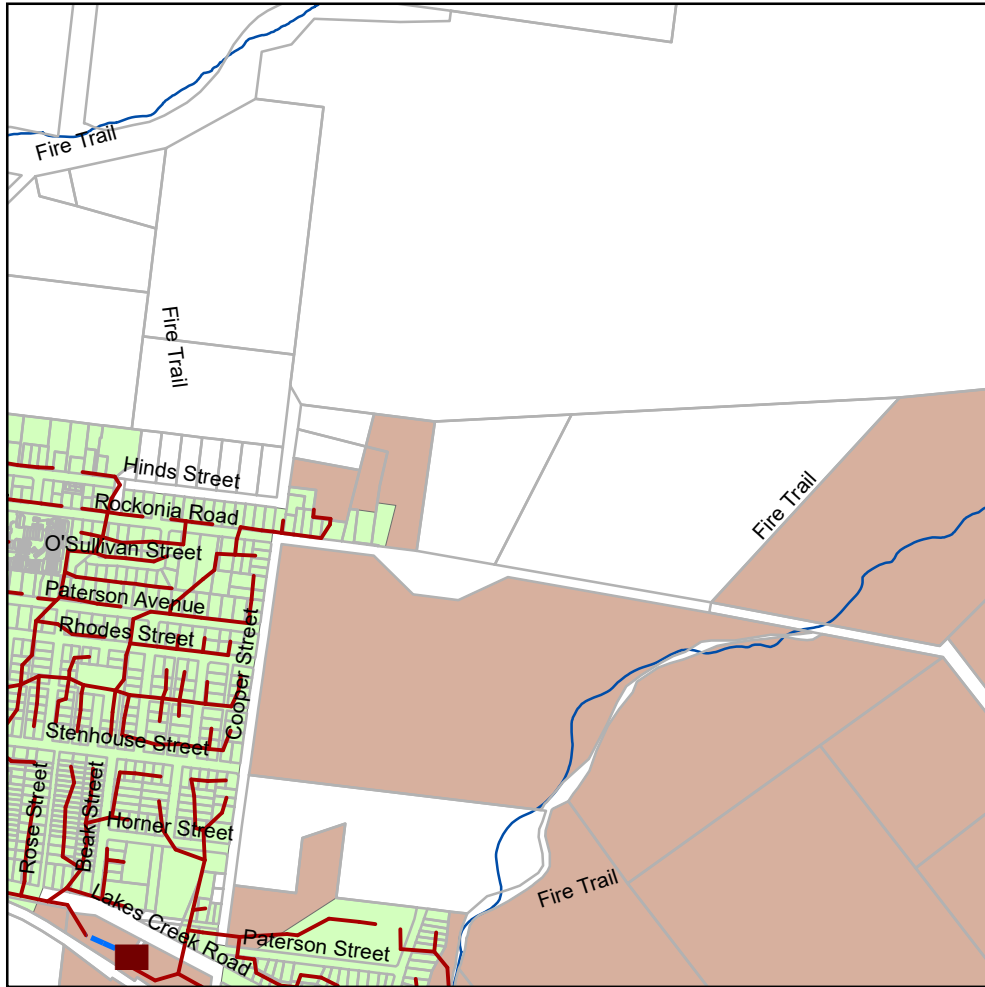


Map 22

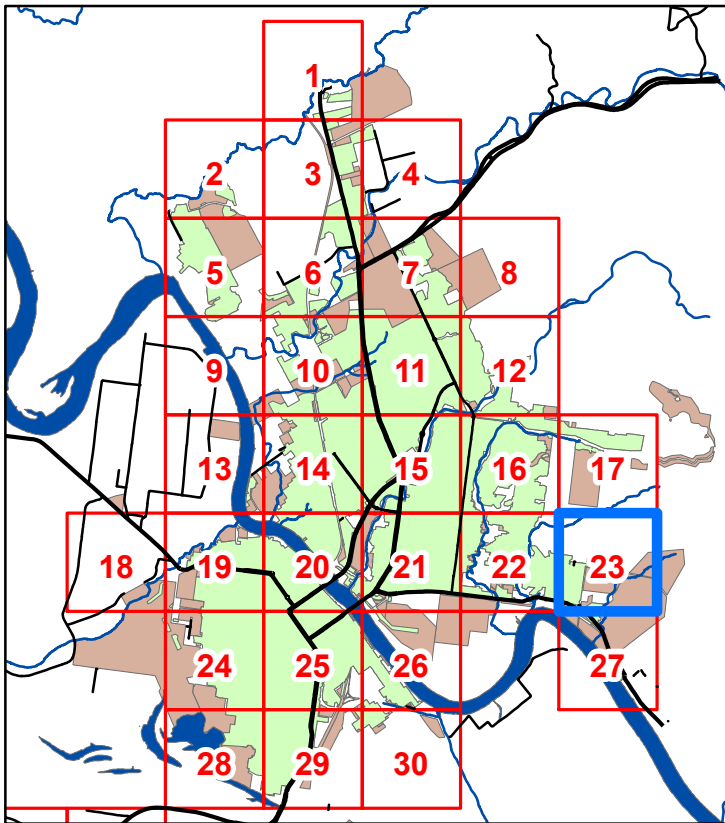


Legend









- Declared Sewer Service Area
- Serviced Outside Declared Area
- STP Treatment Plant
- Pump Station
- Reticulation Main
- Trunk Main
- Sewer Rising Mains
- Sewer Rising Mains Private

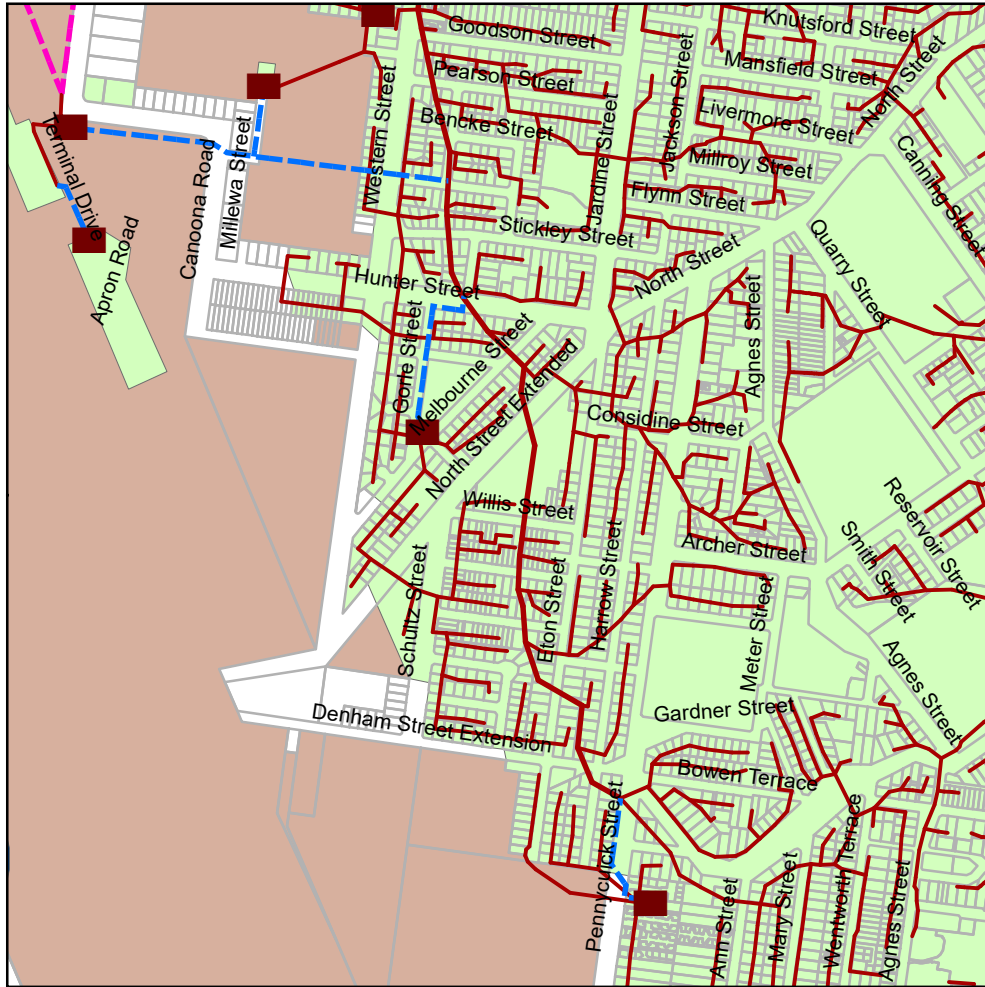


Map 23

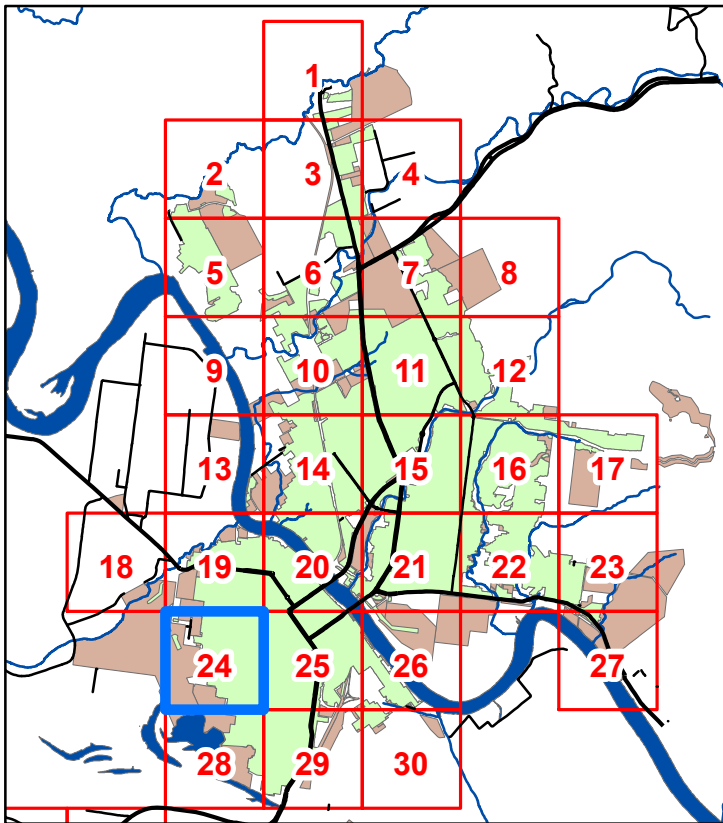


Legend

-  Declared Sewer Service Area
-  Serviced Outside Declared Area
-  Treatment Plant
-  Pump Station
-  Reticulation Main
-  Trunk Main
-  Sewer Rising Mains
-  Sewer Rising Mains Private



Map 24

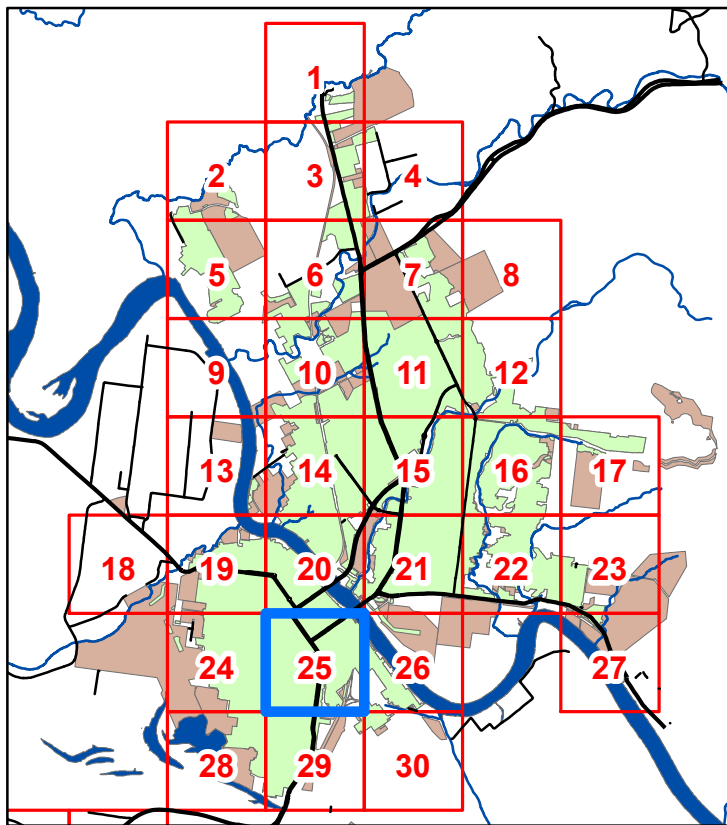


Legend

- Declared Sewer Service Area
- Serviced Outside Declared Area
- STP Treatment Plant
- Pump Station
- Reticulation Main
- Trunk Main
- Sewer Rising Mains
- Sewer Rising Mains Private



Map 25



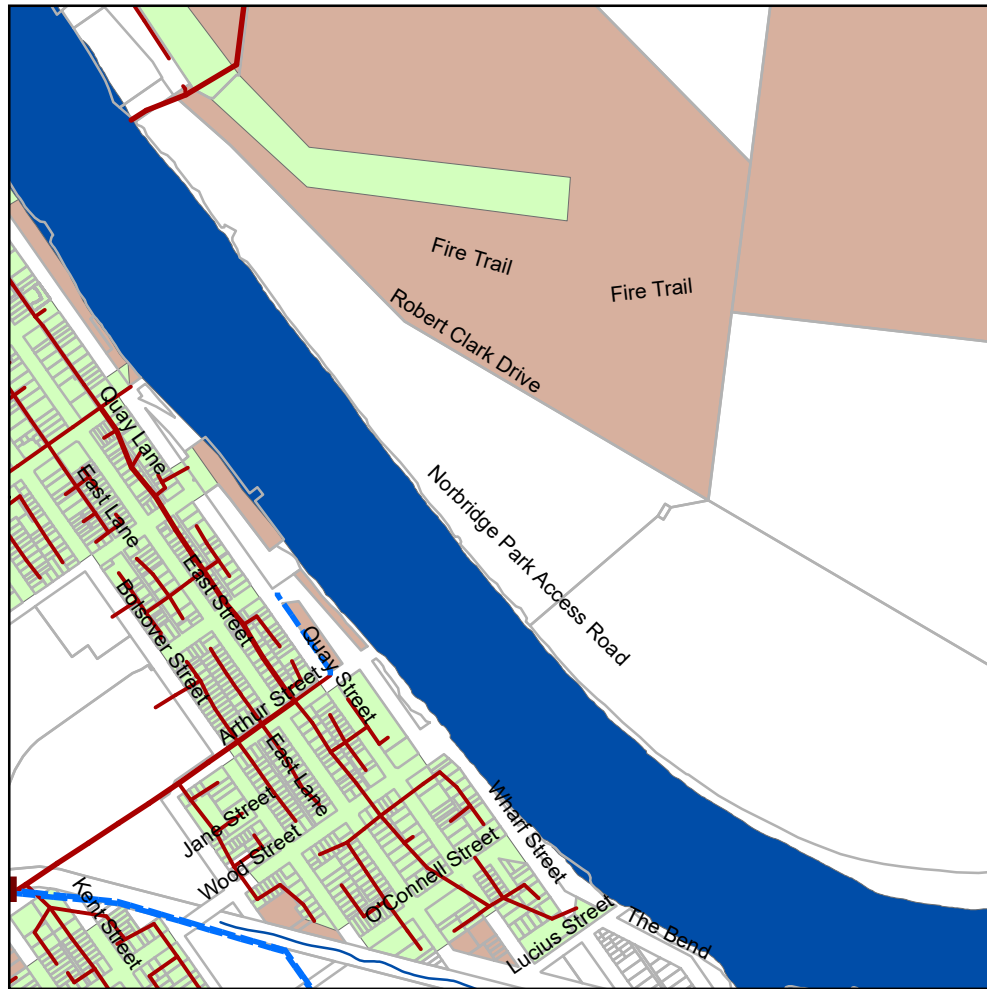
Legend

- Declared Sewer Service Area
- Serviced Outside Declared Area
- Treatment Plant
- Pump Station
- Reticulation Main
- Trunk Main
- Sewer Rising Mains
- Sewer Rising Mains Private

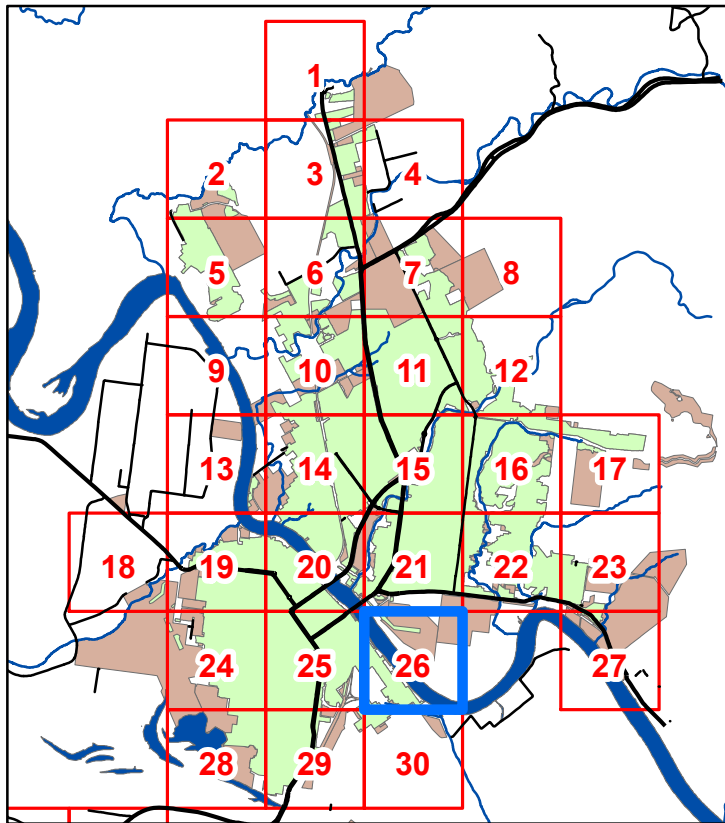
Copyright protects this publication. Reproduction by whatever means is prohibited without prior written permission of the Chief Executive Officer, Rockhampton Regional Council. Rockhampton Regional Council will not be held liable under any circumstances in connection with or arising out of the use of this data nor does it warrant that the data is error free. Any queries should be directed to the Customer Service Centre, Rockhampton Regional Council or telephone 1300 22 55 77. The Digital Cadastral DataBase is current as at July 2024.
© The State Government of Queensland (Dept. of Natural Resources and Mines) 2024.
All other data © Rockhampton Regional Council 2024.

Declared Sewer Service Area Map Rockhampton 2024











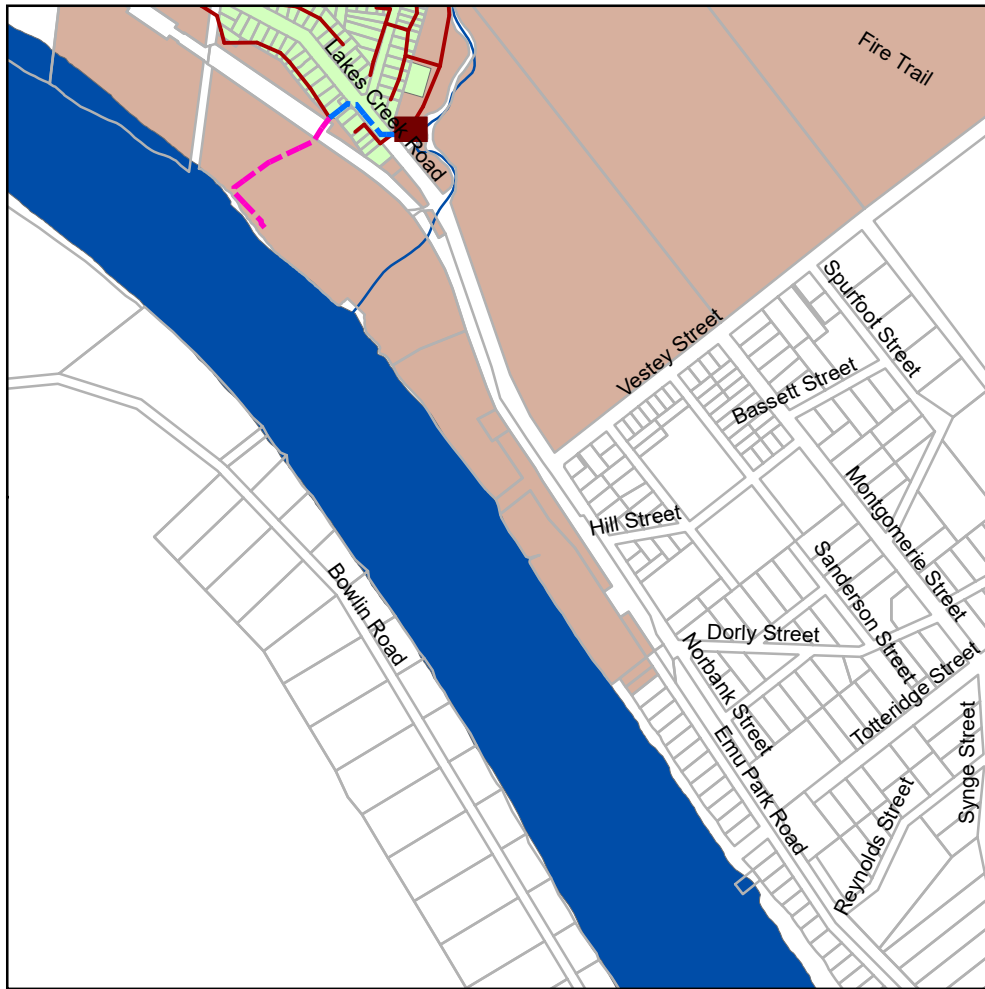


Map 26

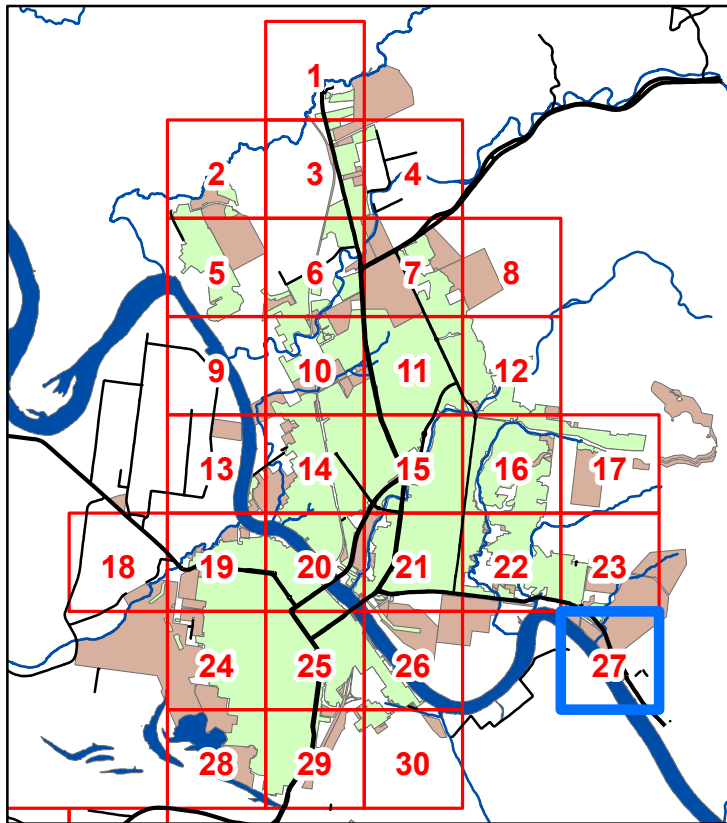


Legend









-  Declared Sewer Service Area
-  Serviced Outside Declared Area
-  Treatment Plant
-  Pump Station
-  Reticulation Main
-  Trunk Main
-  Sewer Rising Mains
-  Sewer Rising Mains Private

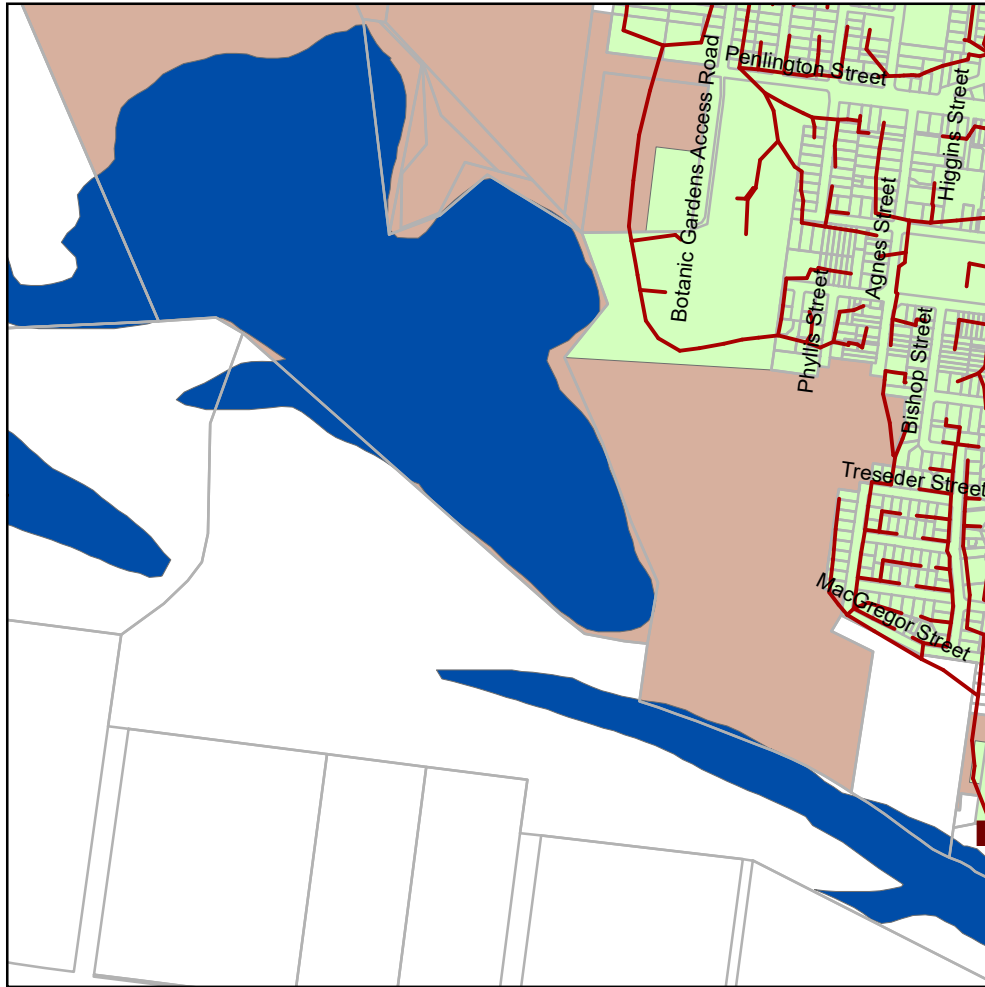


Map 27

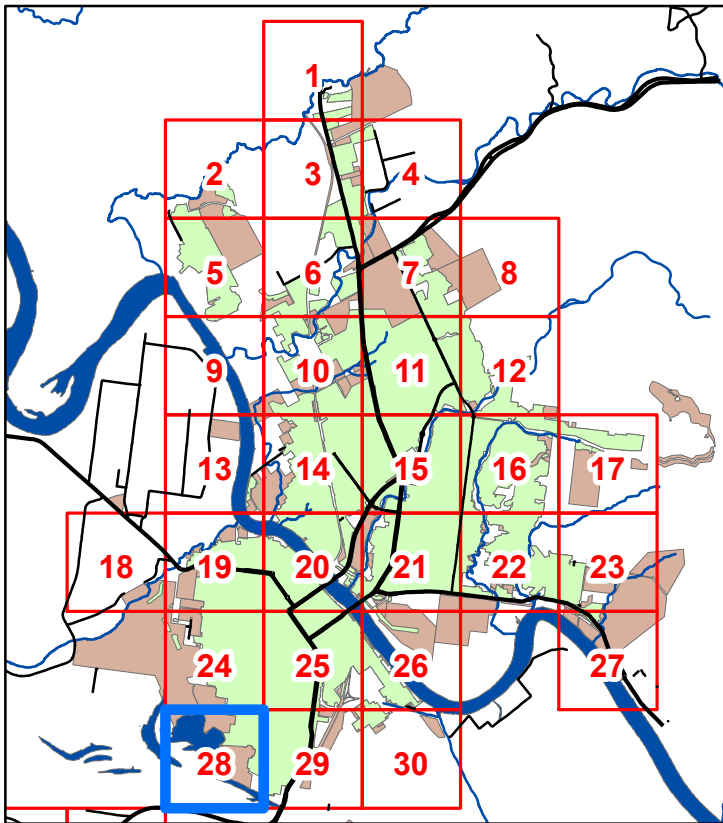


Legend









-  Declared Sewer Service Area
-  Serviced Outside Declared Area
-  Treatment Plant
-  Pump Station
-  Reticulation Main
-  Trunk Main
-  Sewer Rising Mains
-  Sewer Rising Mains Private

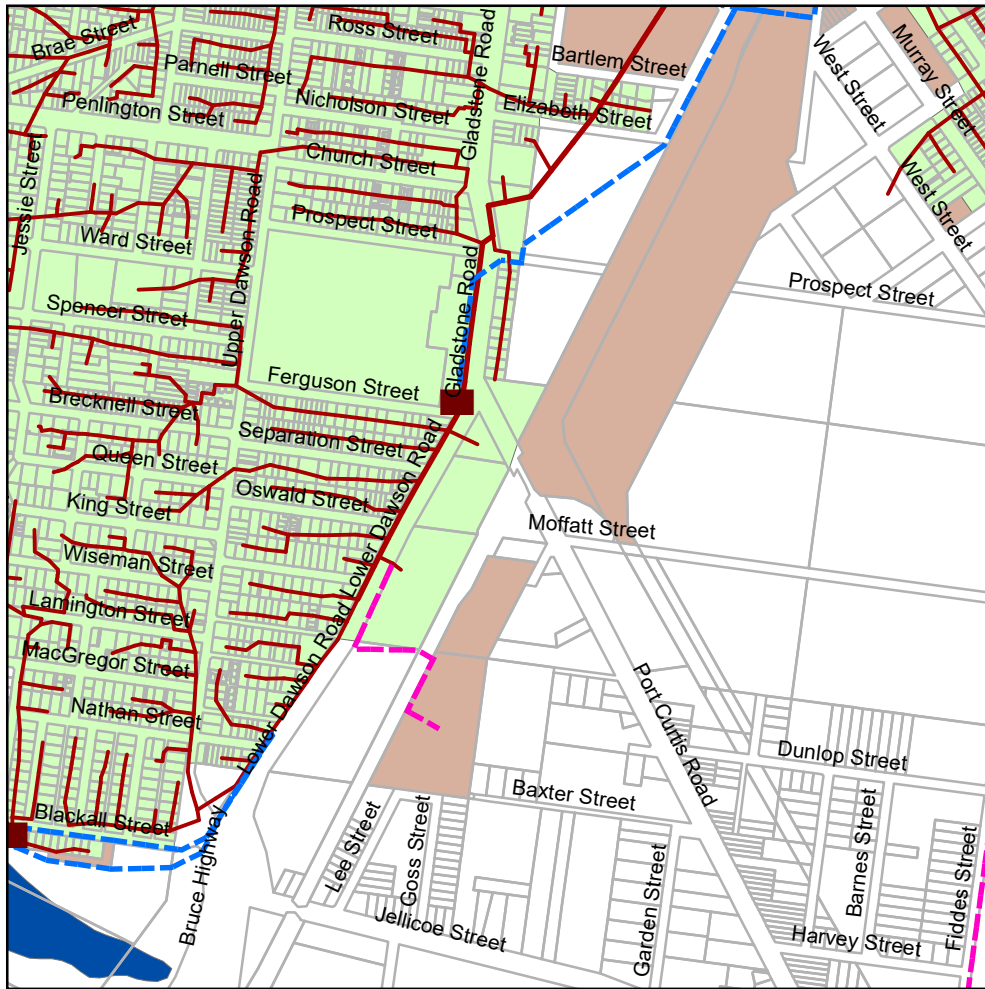


Map 28

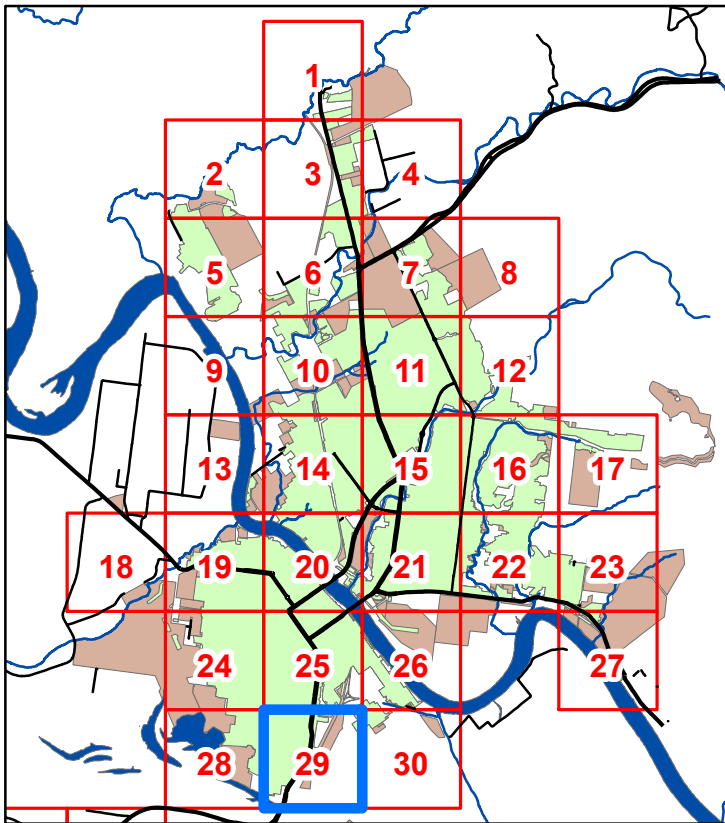


Legend

-  Declared Sewer Service Area
-  Serviced Outside Declared Area
-  Treatment Plant
-  Pump Station
-  Reticulation Main
-  Trunk Main
-  Sewer Rising Mains
-  Sewer Rising Mains Private



Map 29



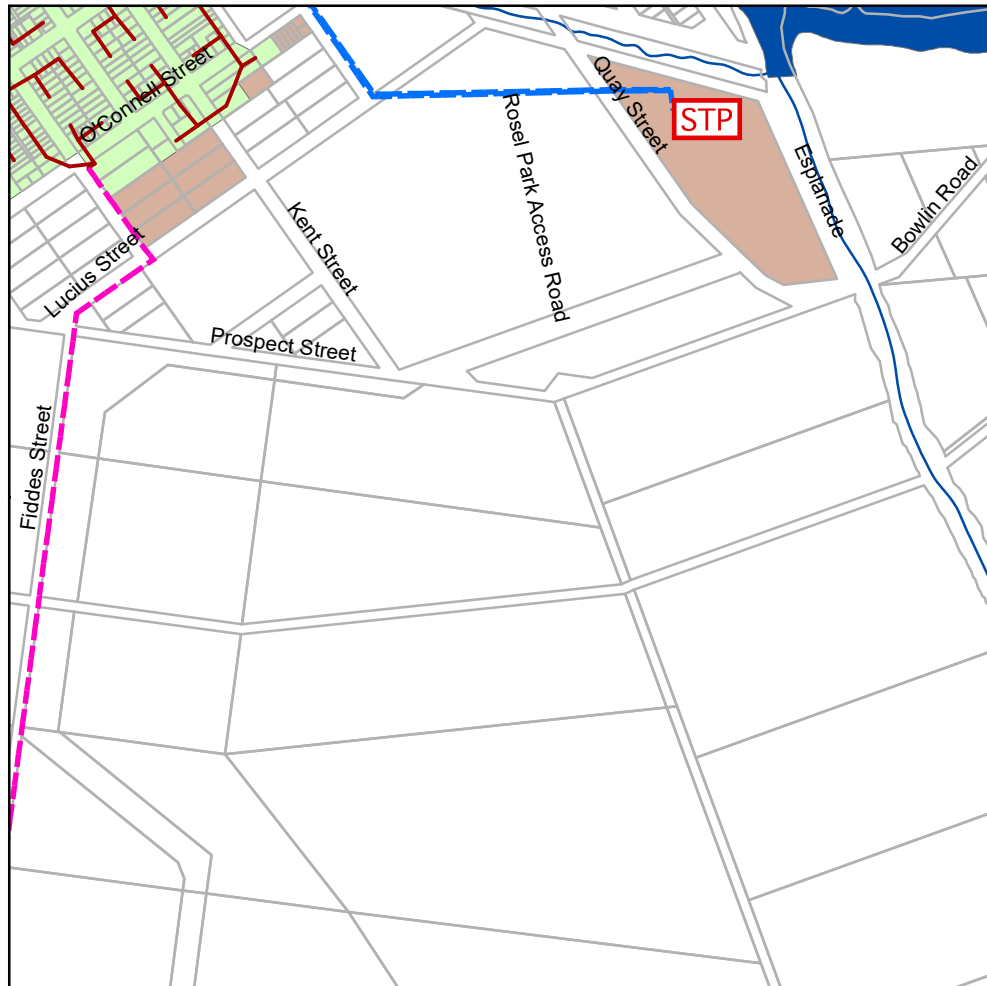
Legend

- Declared Sewer Service Area
- Serviced Outside Declared Area
- STP Treatment Plant
- Pump Station
- Reticulation Main
- Trunk Main
- Sewer Rising Mains
- Sewer Rising Mains Private

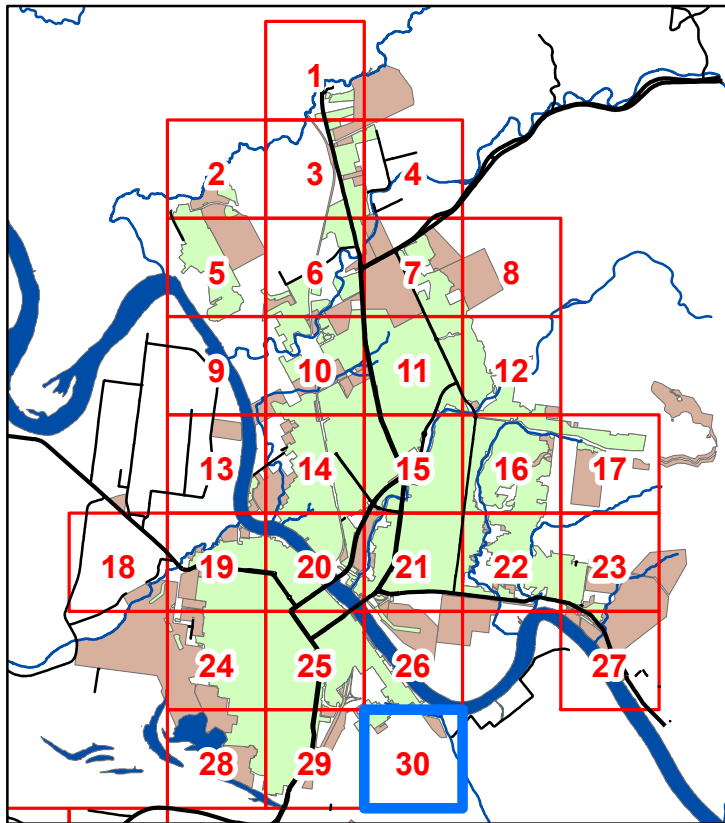
Copyright protects this publication. Reproduction by whatever means is prohibited without prior written permission of the Chief Executive Officer, Rockhampton Regional Council. Rockhampton Regional Council will not be held liable under any circumstances in connection with or arising out of the use of this data nor does it warrant that the data is error free. Any queries should be directed to the Customer Service Centre, Rockhampton Regional Council or telephone 1300 22 55 77. The Digital Cadastral DataBase is current as at July 2024.
© The State Government of Queensland (Dept. of Natural Resources and Mines) 2024.
All other data © Rockhampton Regional Council 2024.

Declared Sewer Service Area Map Rockhampton 2024











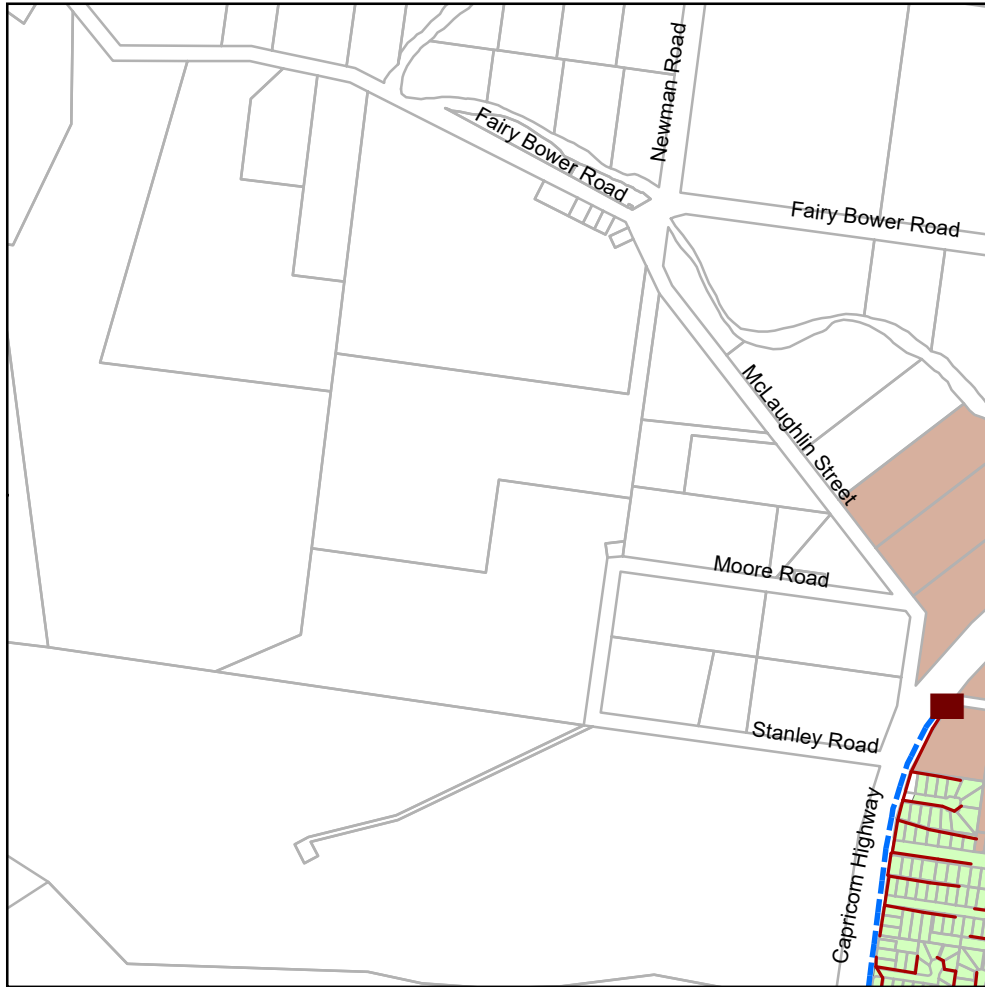


Map 30

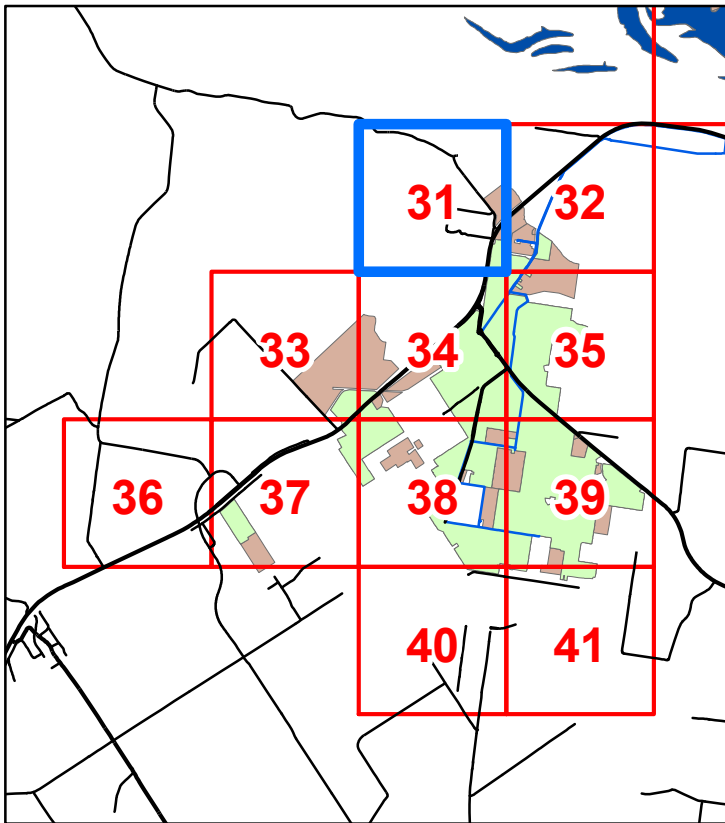


Legend









-  Declared Sewer Service Area
-  Serviced Outside Declared Area
-  Treatment Plant
-  Pump Station
-  Reticulation Main
-  Trunk Main
-  Sewer Rising Mains
-  Sewer Rising Mains Private

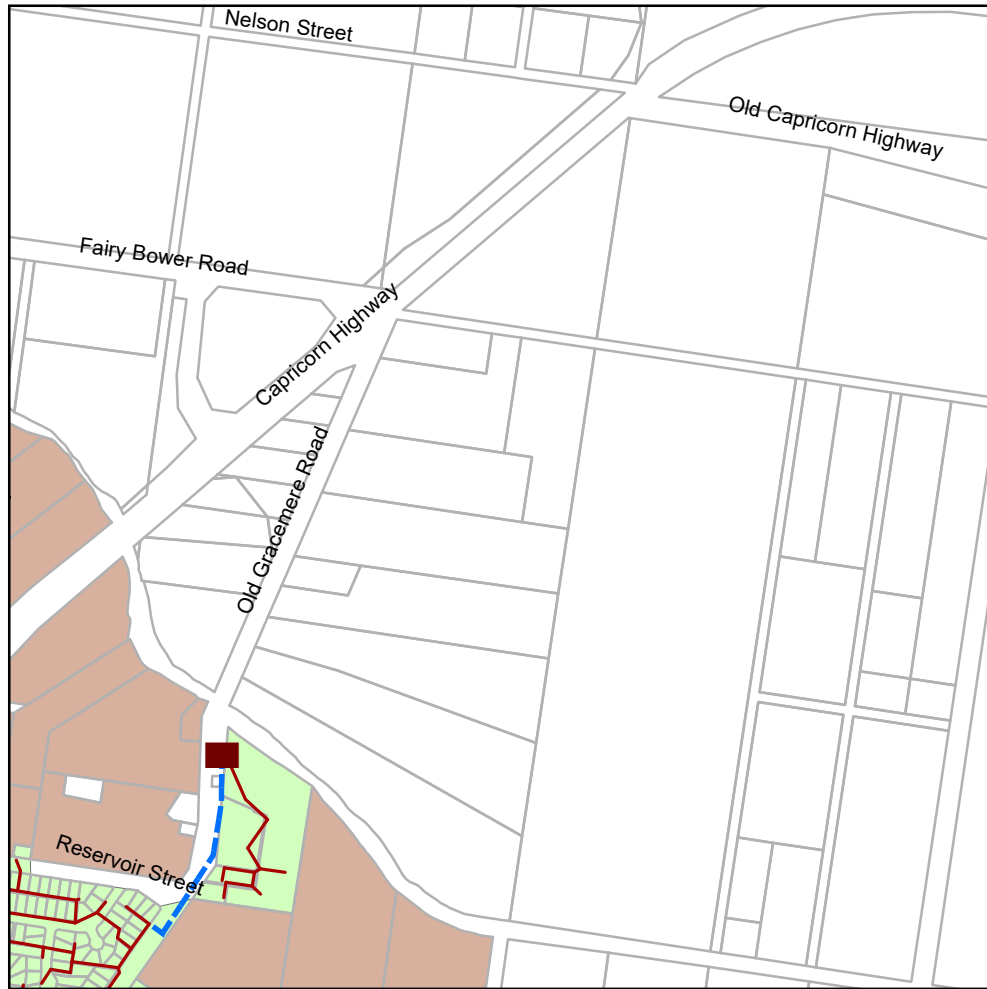


Map 31

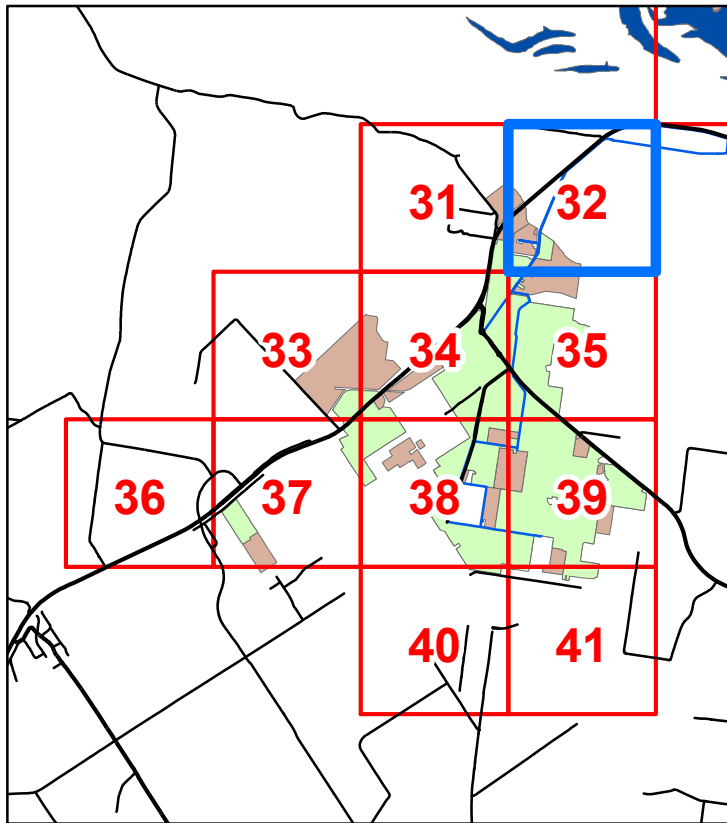


Legend









-  Declared Sewer Service Area
-  Serviced Outside Declared Area
-  Treatment Plant
-  Pump Station
-  Sewer Rising Mains
-  Sewer Rising Mains Private
-  Trunk Main
-  Reticulation Main

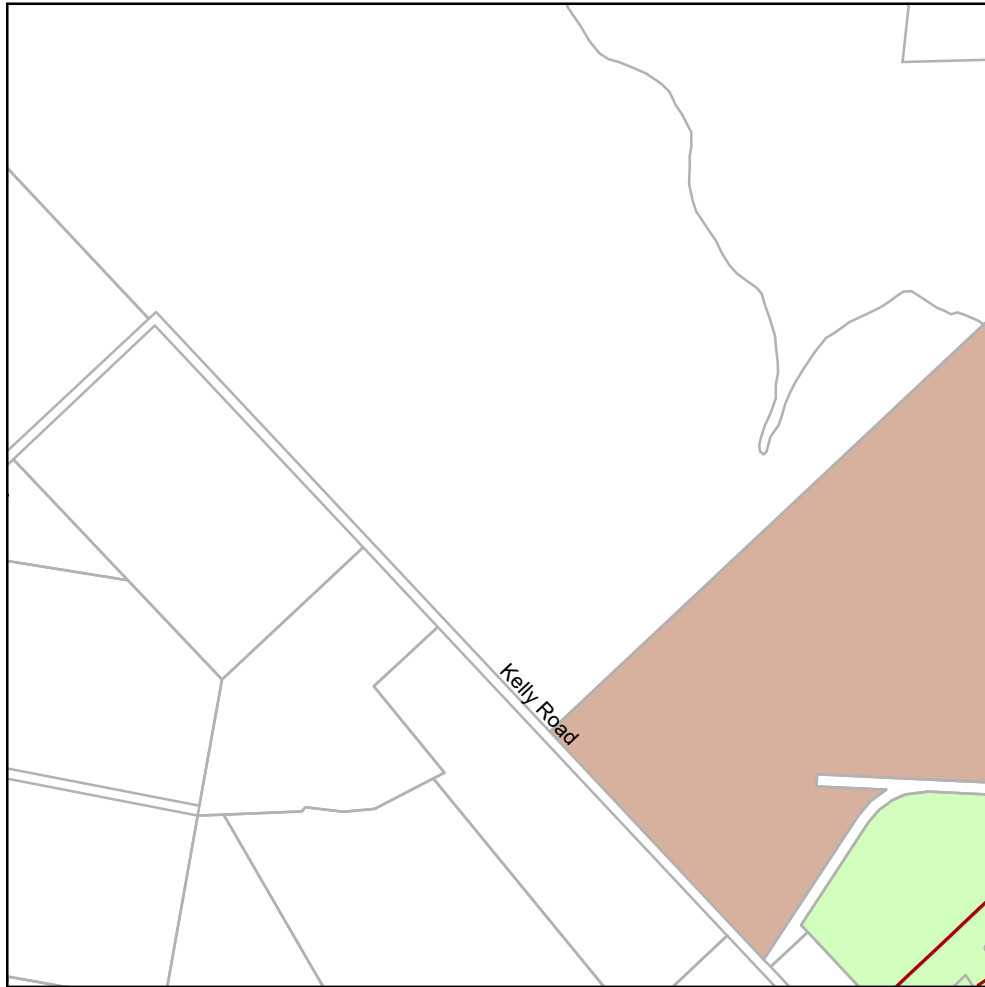


Map 32

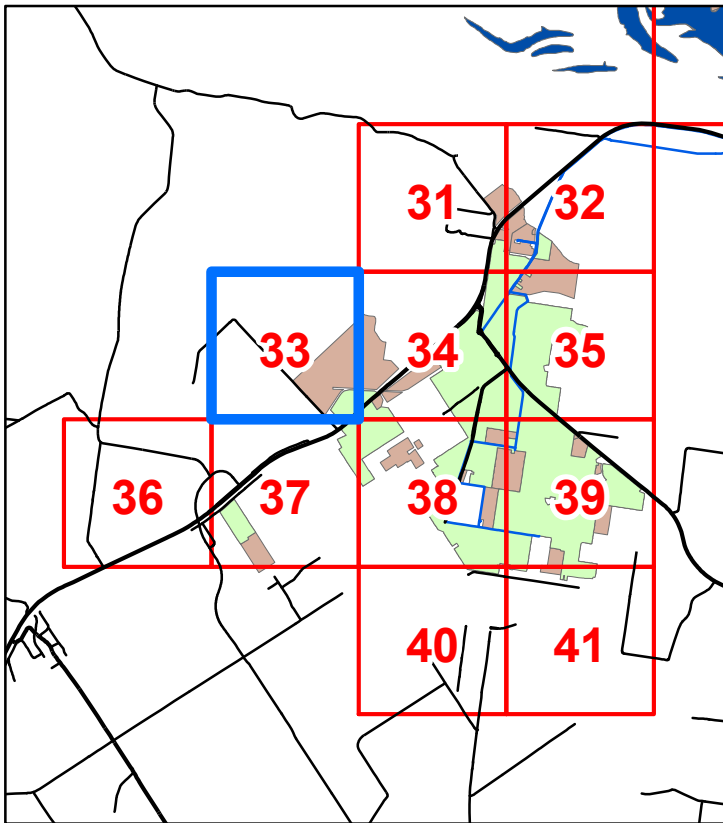


Legend









-  Declared Sewer Service Area
-  Serviced Outside Declared Area
-  Treatment Plant
-  Pump Station
-  Sewer Rising Mains
-  Sewer Rising Mains Private
-  Trunk Main
-  Reticulation Main

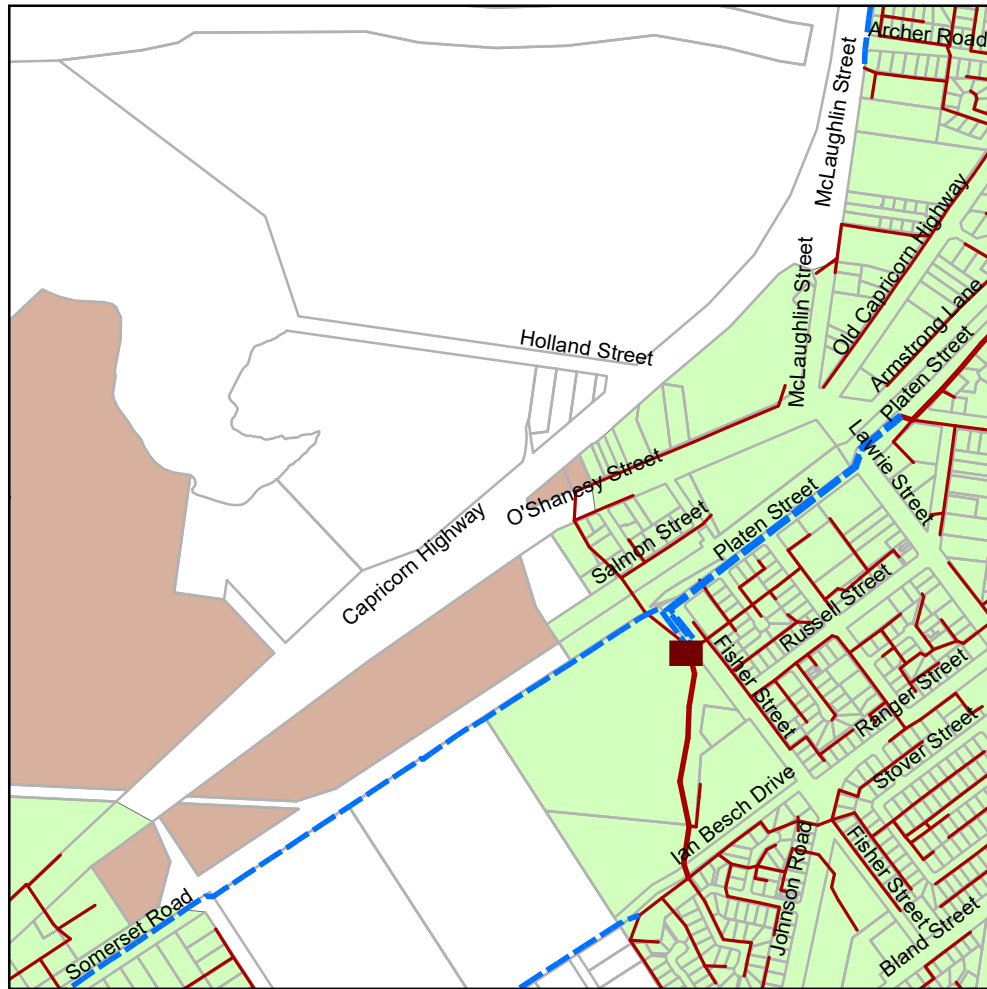


Map 33

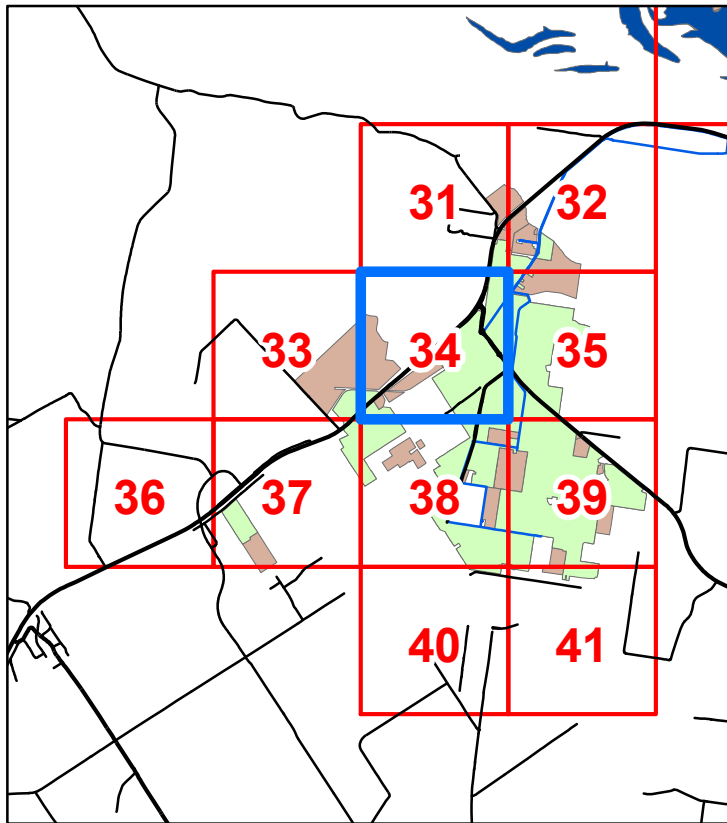


Legend









-  Declared Sewer Service Area
-  Served Outside Declared Area
-  Treatment Plant
-  Pump Station
-  Sewer Rising Mains
-  Sewer Rising Mains Private
-  Trunk Main
-  Reticulation Main

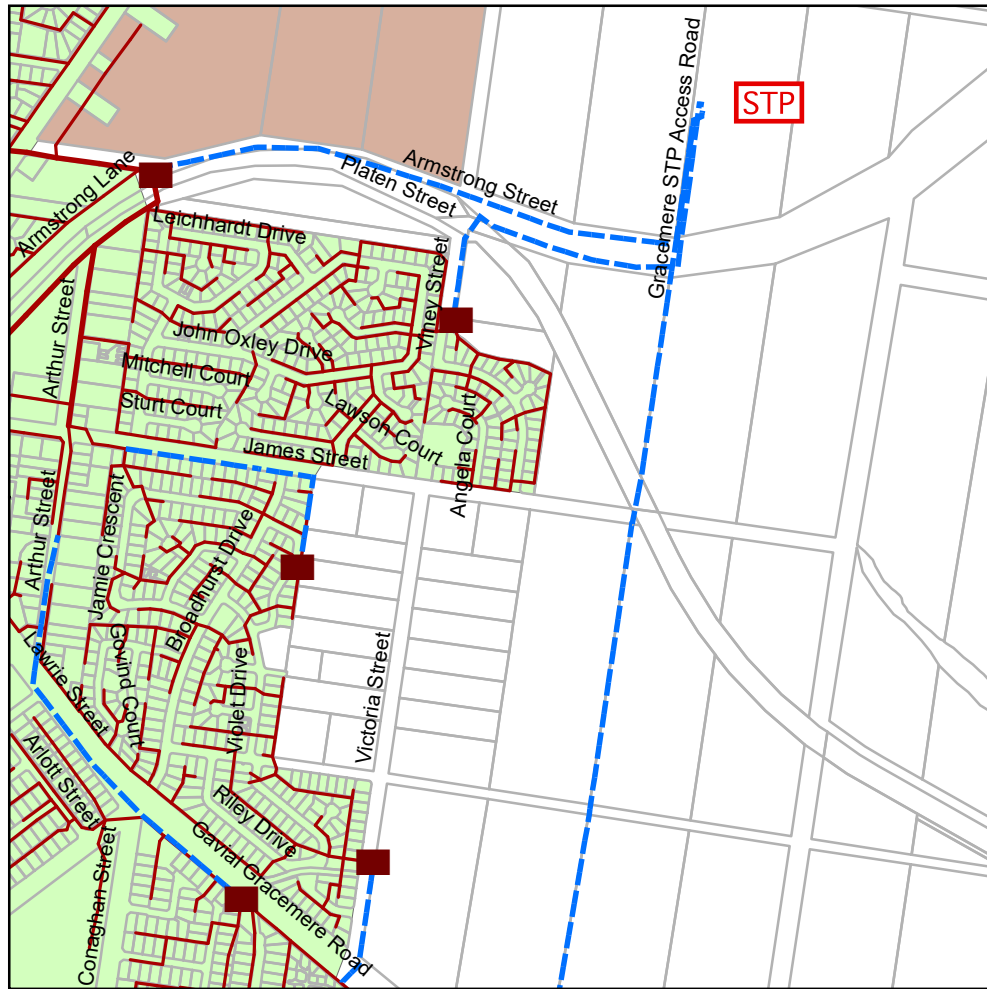


Map 34

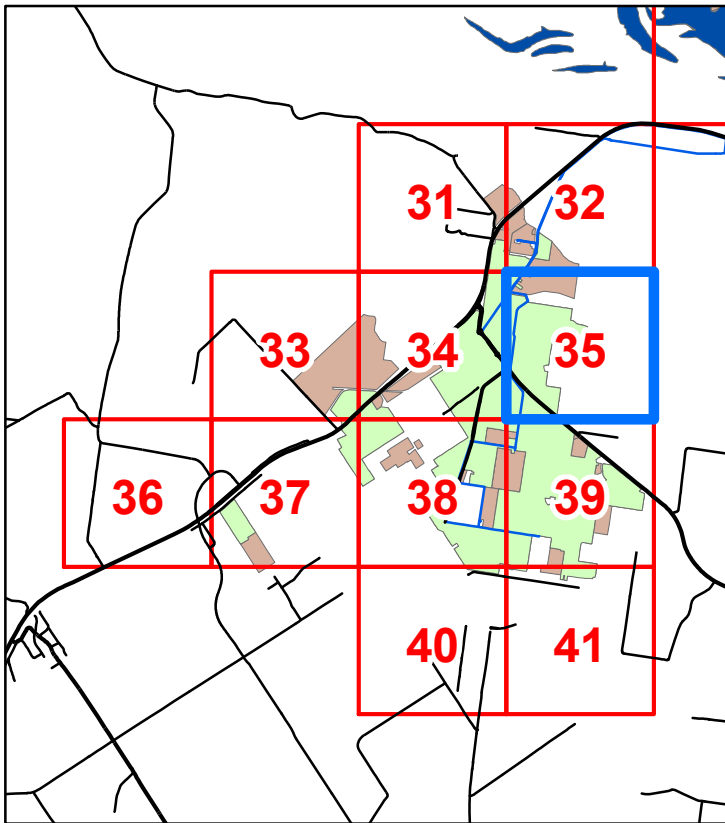


Legend









-  Declared Sewer Service Area
-  Serviced Outside Declared Area
-  Treatment Plant
-  Pump Station
-  Sewer Rising Mains
-  Sewer Rising Mains Private
-  Trunk Main
-  Reticulation Main

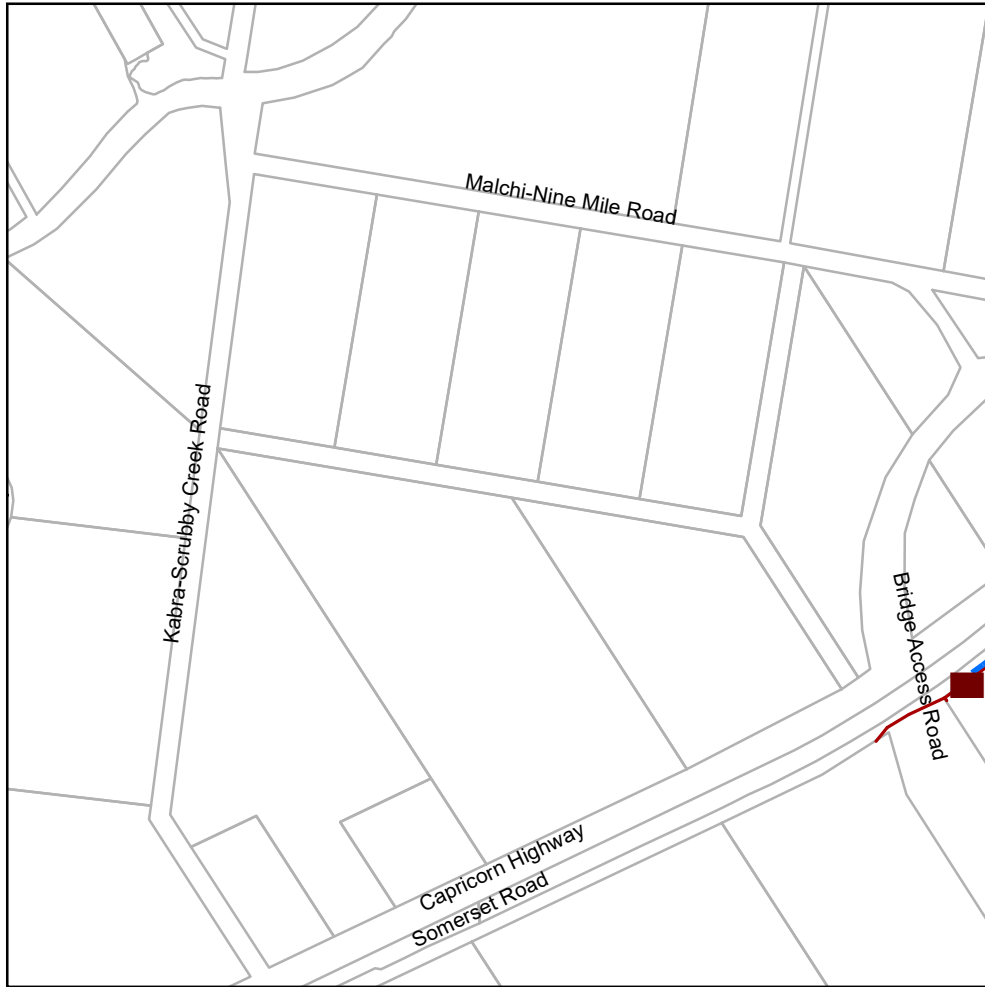


Map 35

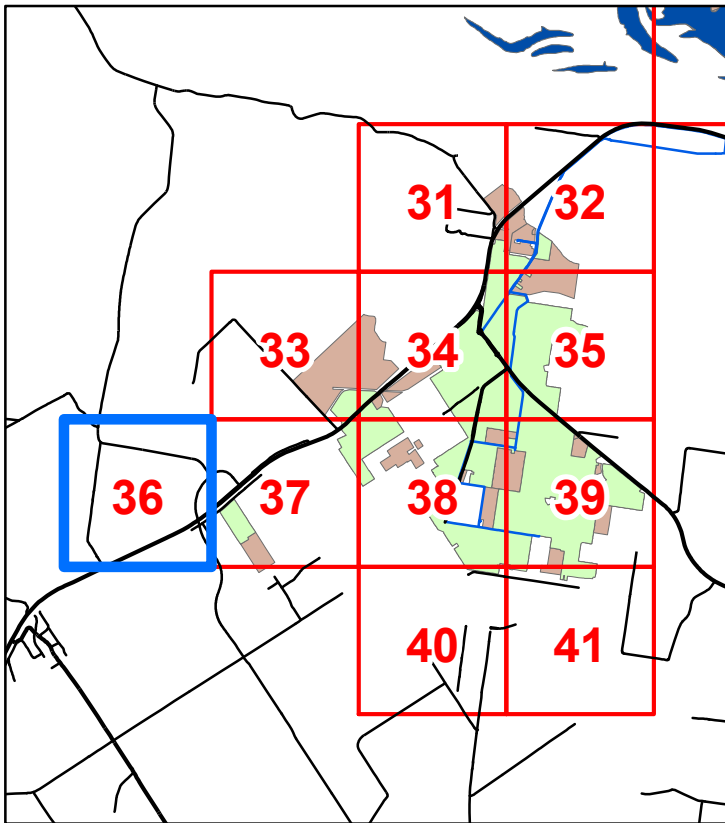


Legend









-  Declared Sewer Service Area
-  Serviced Outside Declared Area
-  Treatment Plant
-  Pump Station
-  Sewer Rising Mains
-  Sewer Rising Mains Private
-  Trunk Main
-  Reticulation Main

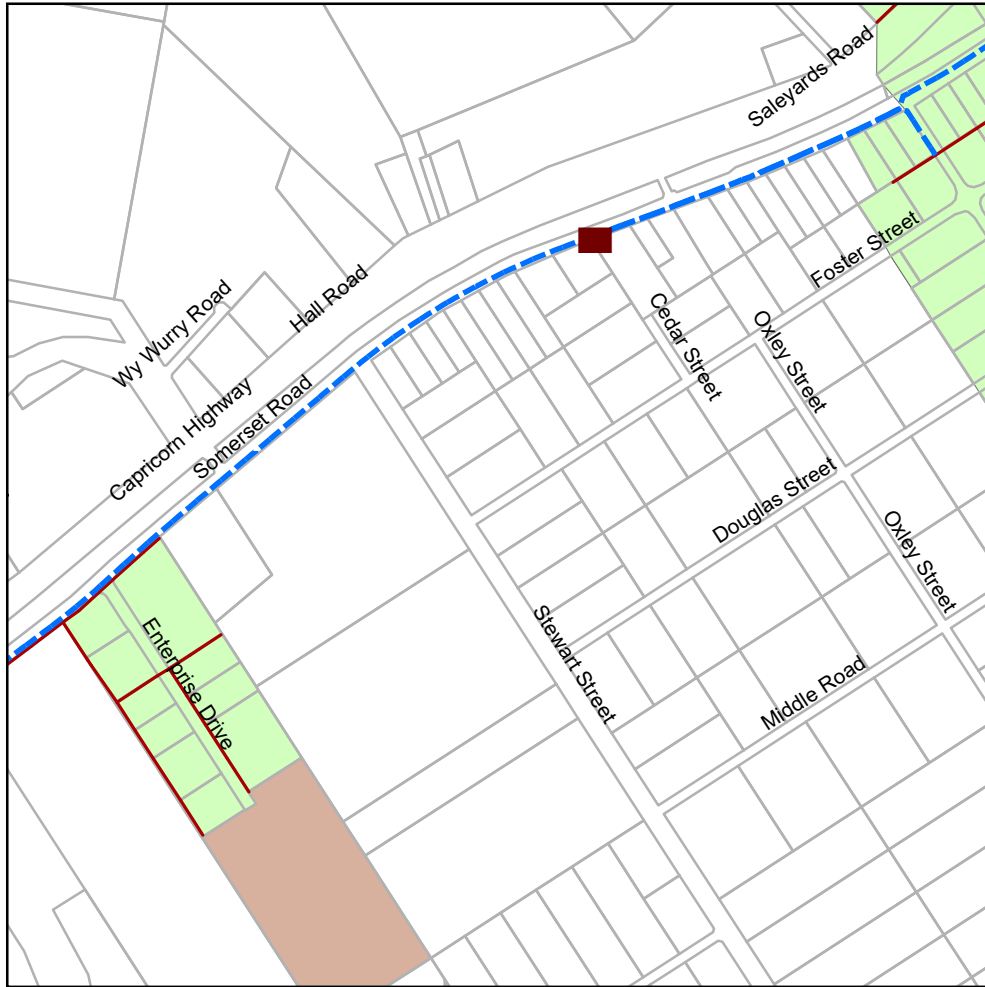


Map 36

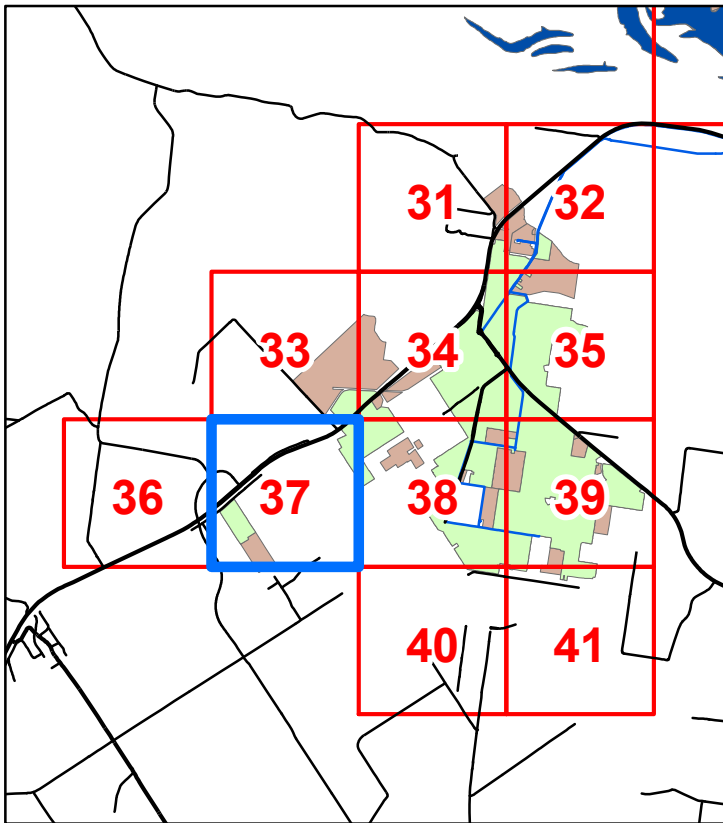


Legend









-  Declared Sewer Service Area
-  Serviced Outside Declared Area
-  Treatment Plant
-  Pump Station
-  Sewer Rising Mains
-  Sewer Rising Mains Private
-  Trunk Main
-  Reticulation Main

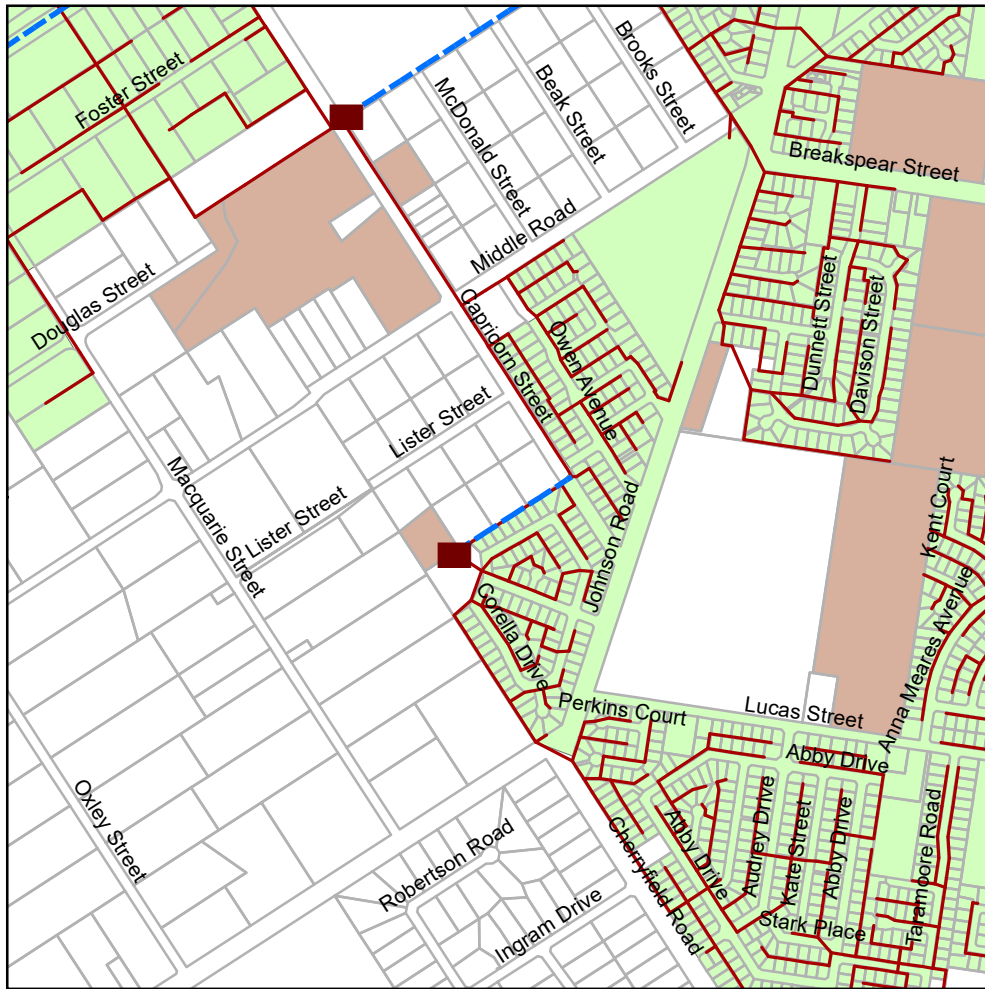


Map 37

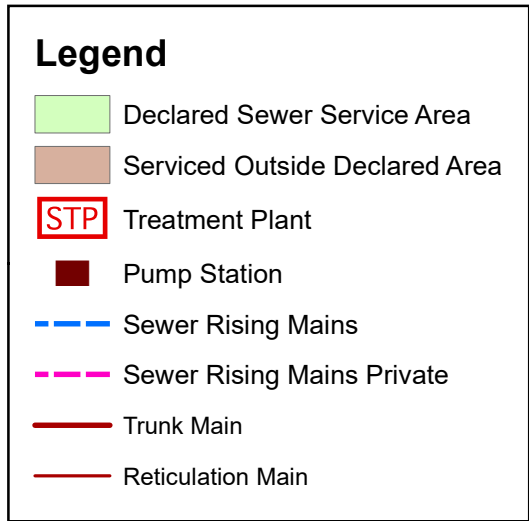
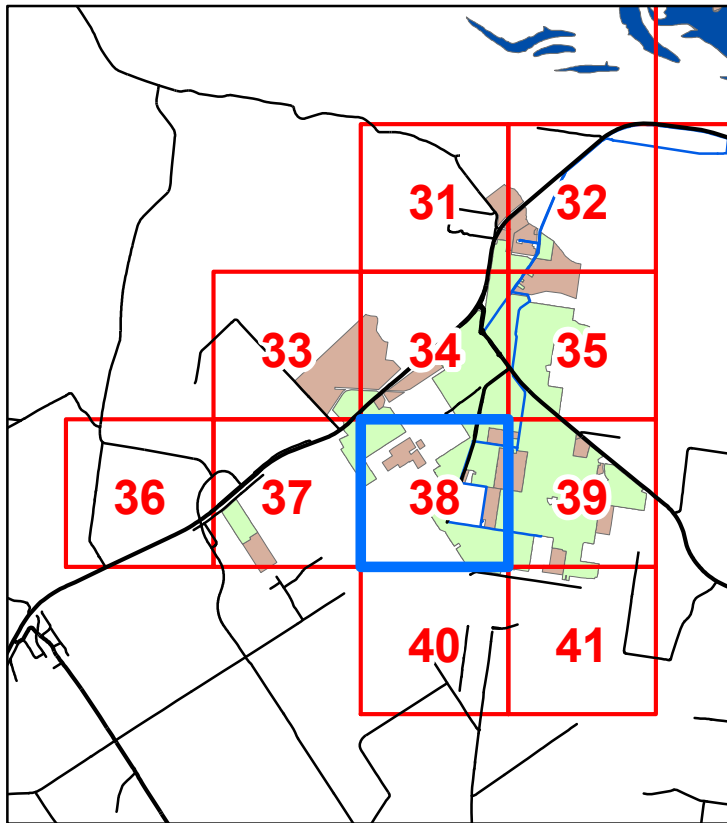


Legend

-  Declared Sewer Service Area
-  Served Outside Declared Area
-  Treatment Plant
-  Pump Station
-  Sewer Rising Mains
-  Sewer Rising Mains Private
-  Trunk Main
-  Reticulation Main

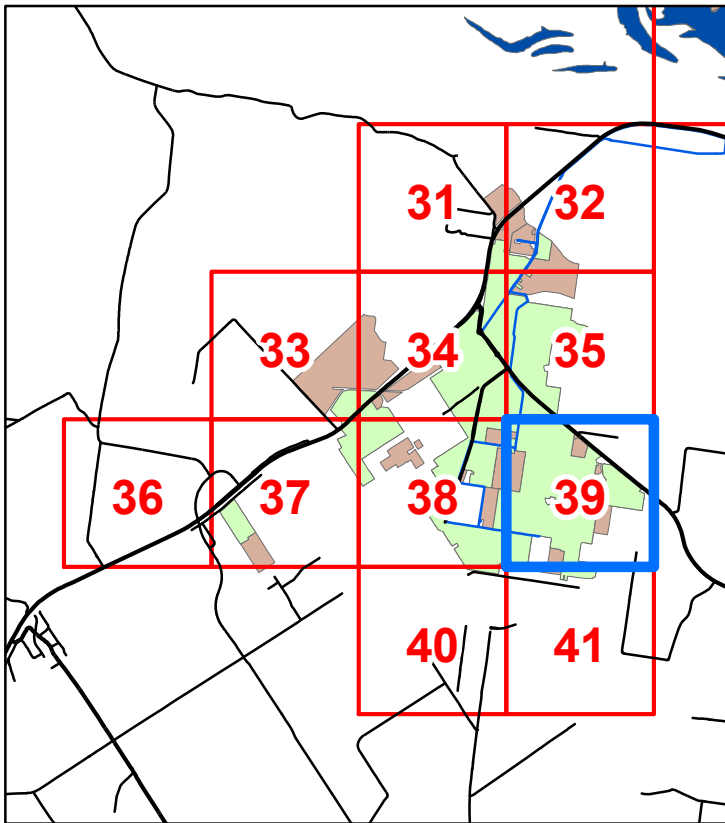


Map 38





Map 39

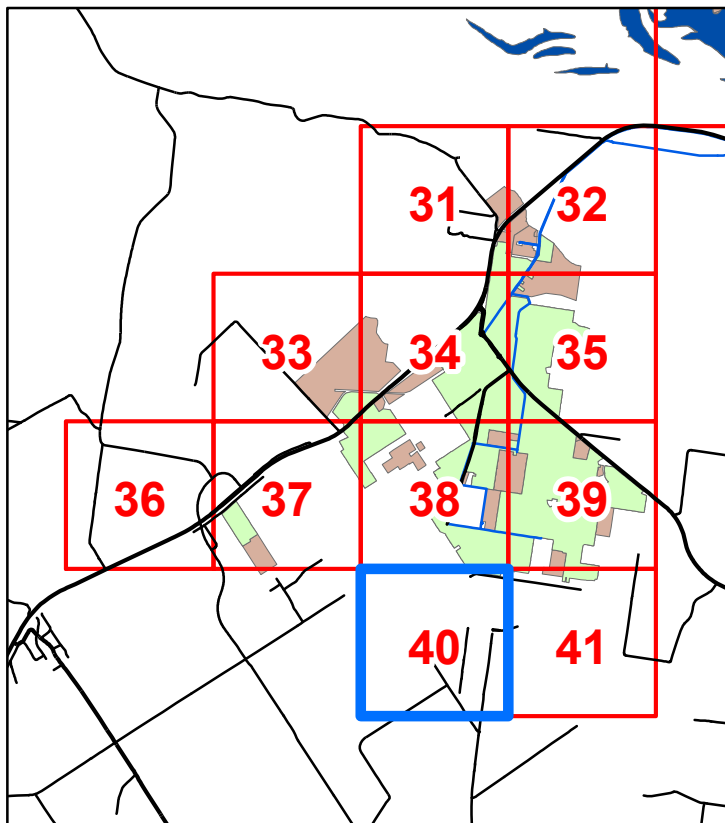


Legend









- Declared Sewer Service Area
- Serviced Outside Declared Area
- STP Treatment Plant
- Pump Station
- Sewer Rising Mains
- Sewer Rising Mains Private
- Trunk Main
- Reticulation Main

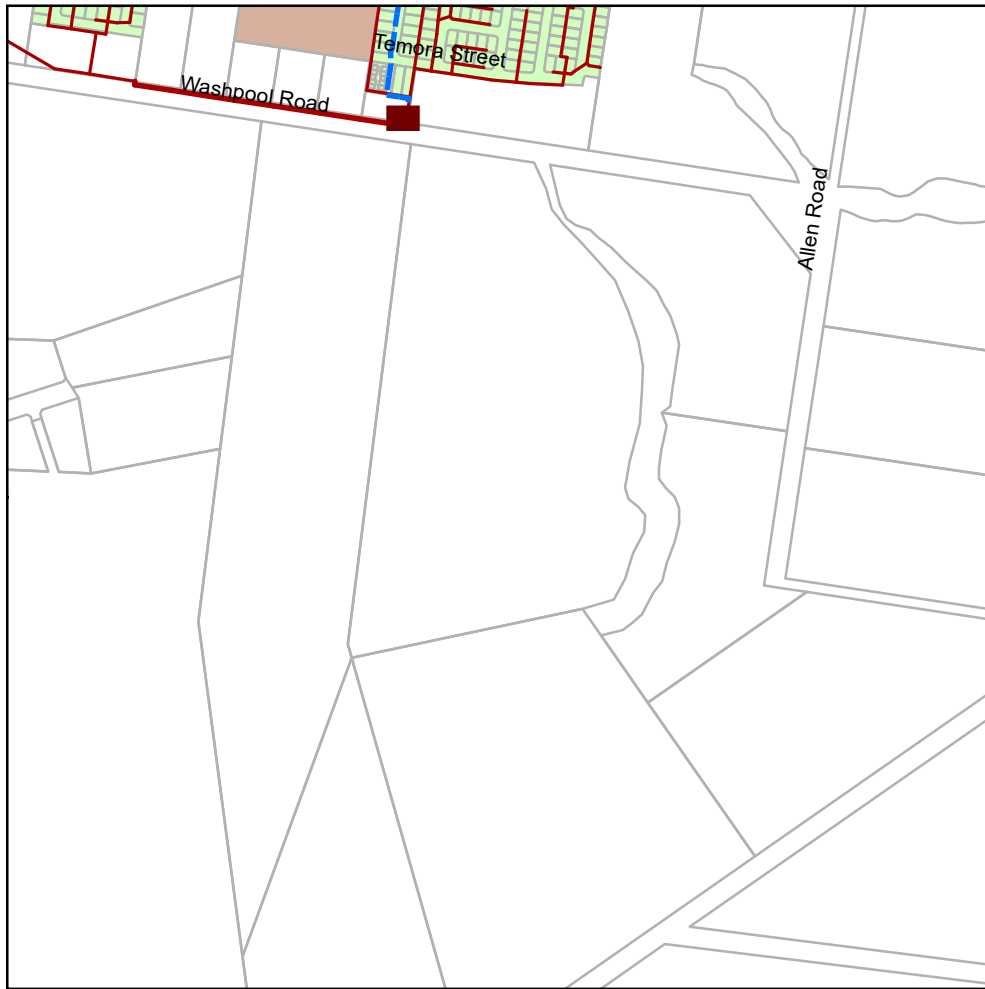


Map 40

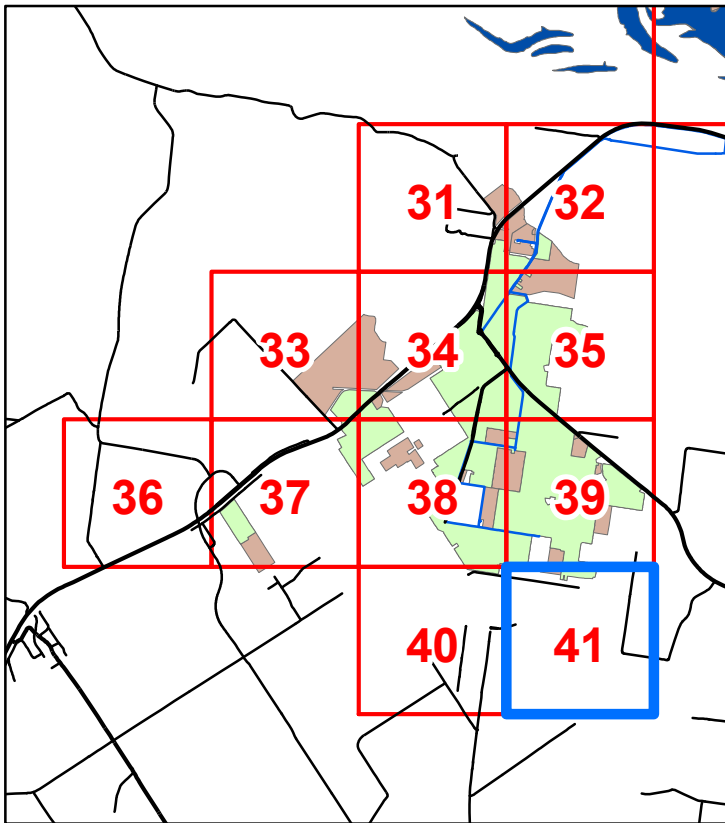


Legend









-  Declared Sewer Service Area
-  Serviced Outside Declared Area
-  Treatment Plant
-  Pump Station
-  Sewer Rising Mains
-  Sewer Rising Mains Private
-  Trunk Main
-  Reticulation Main



Map 41



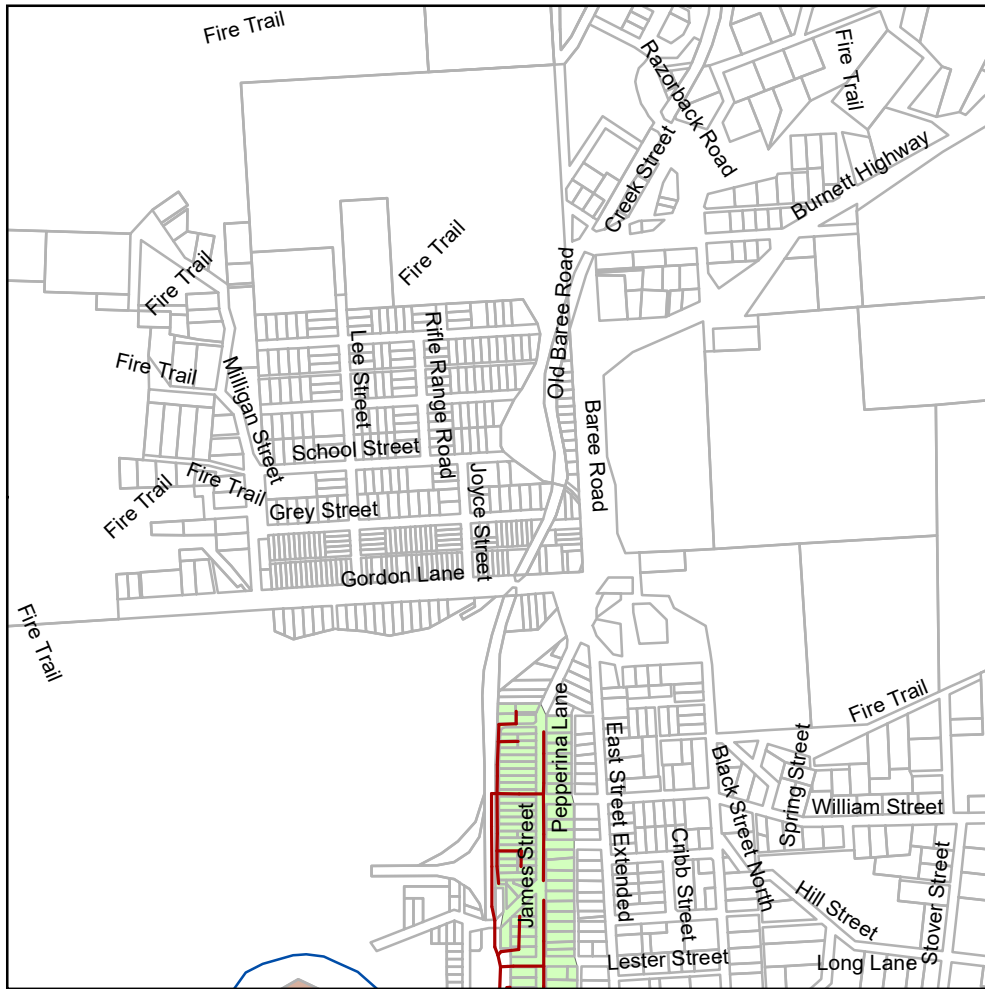
Legend

-  Declared Sewer Service Area
-  Serviced Outside Declared Area
-  Treatment Plant
-  Pump Station
-  Sewer Rising Mains
-  Sewer Rising Mains Private
-  Trunk Main
-  Reticulation Main

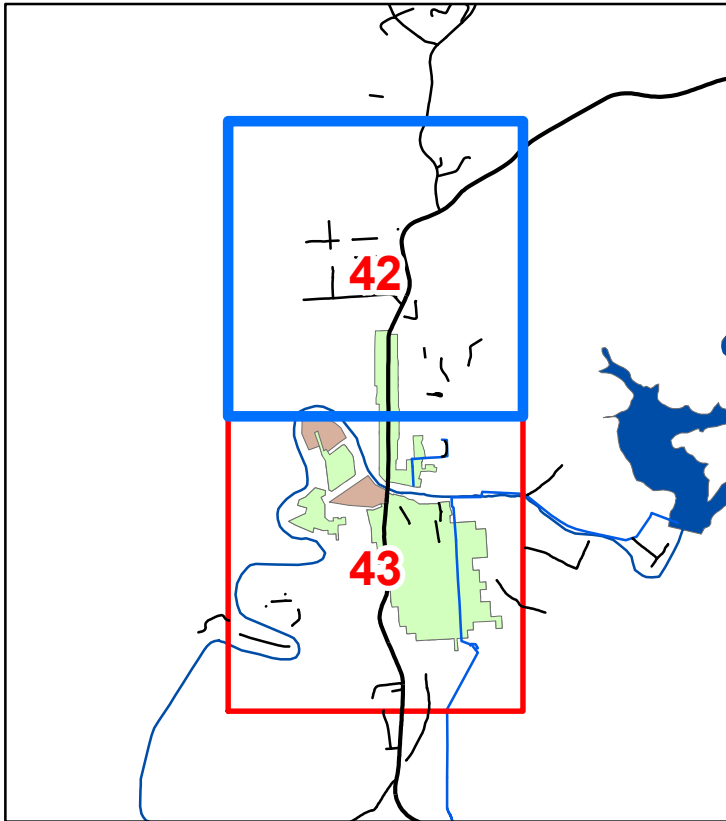
Copyright protects this publication. Reproduction by whatever means is prohibited without prior written permission of the Chief Executive Officer, Rockhampton Regional Council. Rockhampton Regional Council will not be held liable under any circumstances in connection with or arising out of the use of this data nor does it warrant that the data is error free. Any queries should be directed to the Customer Service Centre, Rockhampton Regional Council or telephone 1300 22 55 77. The Digital Cadastral DataBase is current as at July 2024.
© The State Government of Queensland (Dept. of Natural Resources and Mines) 2024.
All other data © Rockhampton Regional Council 2024.

Declared Sewer Service Area Map Gracemere 2024





Map 42



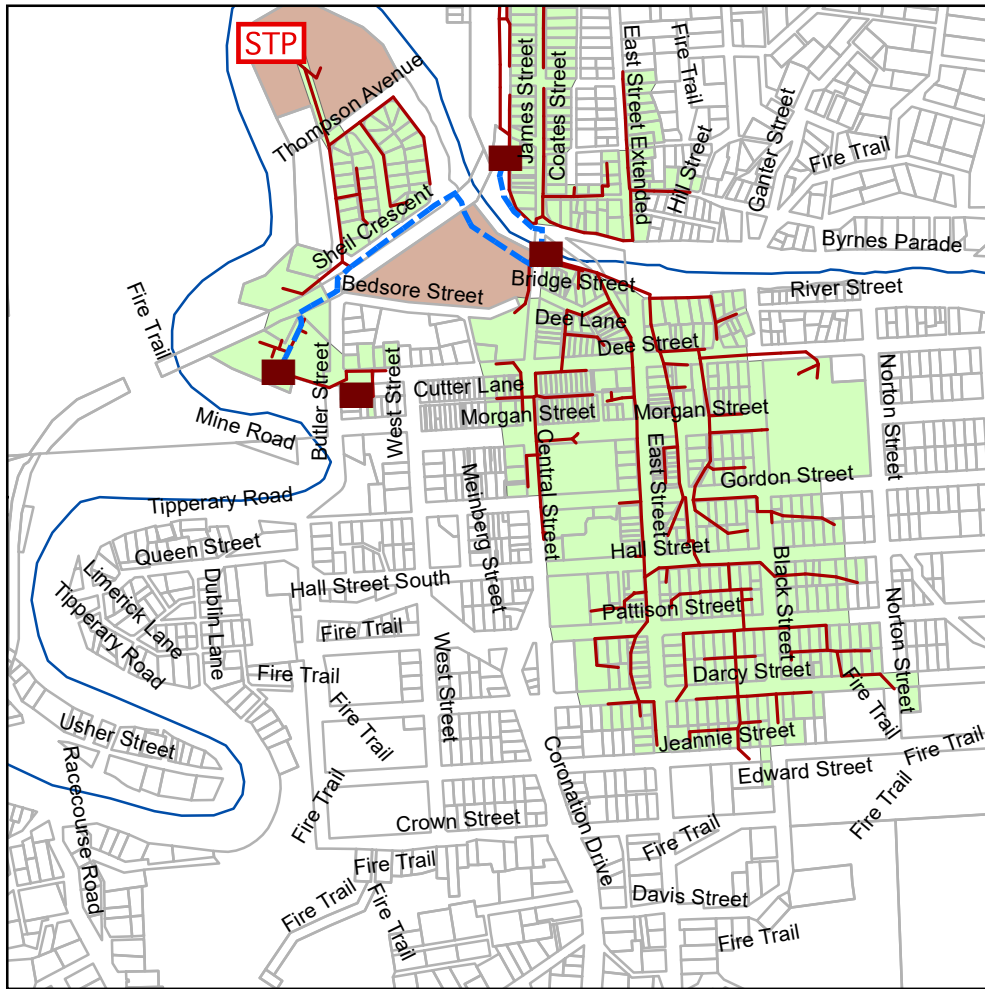
Legend

- Declared Sewer Service Area
- Serviced Outside Declared Area
- STP Treatment Plant
- Pump Station
- Sewer Rising Mains
- Sewer Rising Mains Private
- Trunk Main
- Reticulation Main

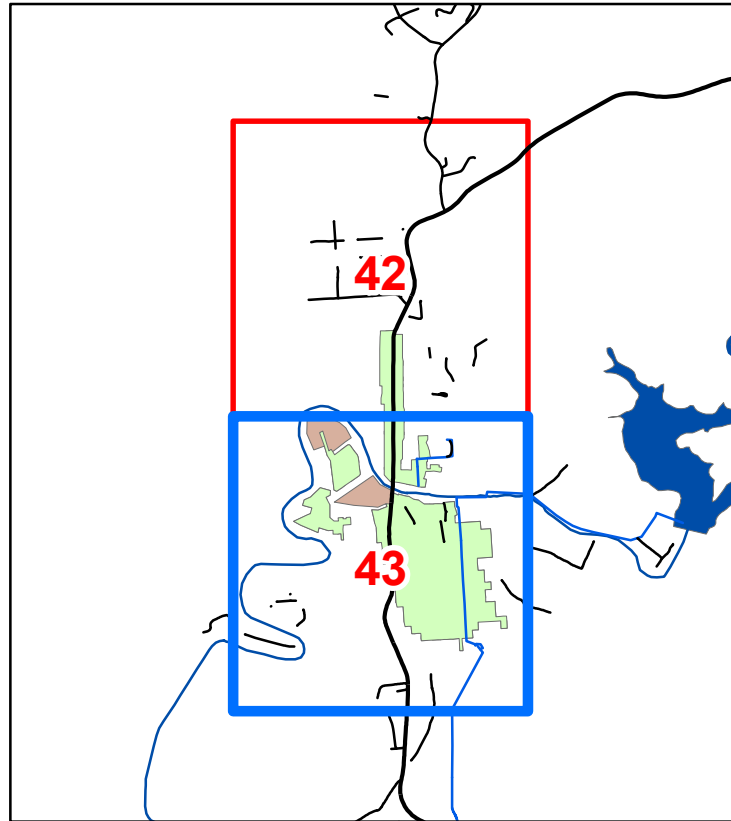
Copyright protects this publication. Reproduction by whatever means is prohibited without prior written permission of the Chief Executive Officer, Rockhampton Regional Council. Rockhampton Regional Council will not be held liable under any circumstances in connection with or arising out of the use of this data nor does it warrant that the data is error free. Any queries should be directed to the Customer Service Centre, Rockhampton Regional Council or telephone 1300 22 55 77. The Digital Cadastral DataBase is current as at July 2024.
 © The State Government of Queensland (Dept. of Natural Resources and Mines) 2024.
 All other data © Rockhampton Regional Council 2024.

Declared Sewer Service Area Map Mt Morgan 2024





Map 43



Legend

- Declared Sewer Service Area
- Serviced Outside Declared Area
- STP Treatment Plant
- Pump Station
- Sewer Rising Mains
- Sewer Rising Mains Private
- Trunk Main
- Reticulation Main

Copyright protects this publication. Reproduction by whatever means is prohibited without prior written permission of the Chief Executive Officer, Rockhampton Regional Council. Rockhampton Regional Council will not be held liable under any circumstances in connection with or arising out of the use of this data nor does it warrant that the data is error free. Any queries should be directed to the Customer Service Centre, Rockhampton Regional Council or telephone 1300 22 55 77. The Digital Cadastral DataBase is current as at July 2024.
© The State Government of Queensland (Dept. of Natural Resources and Mines) 2024.
All other data © Rockhampton Regional Council 2024.

Declared Sewer Service Area Map Mt Morgan 2024

