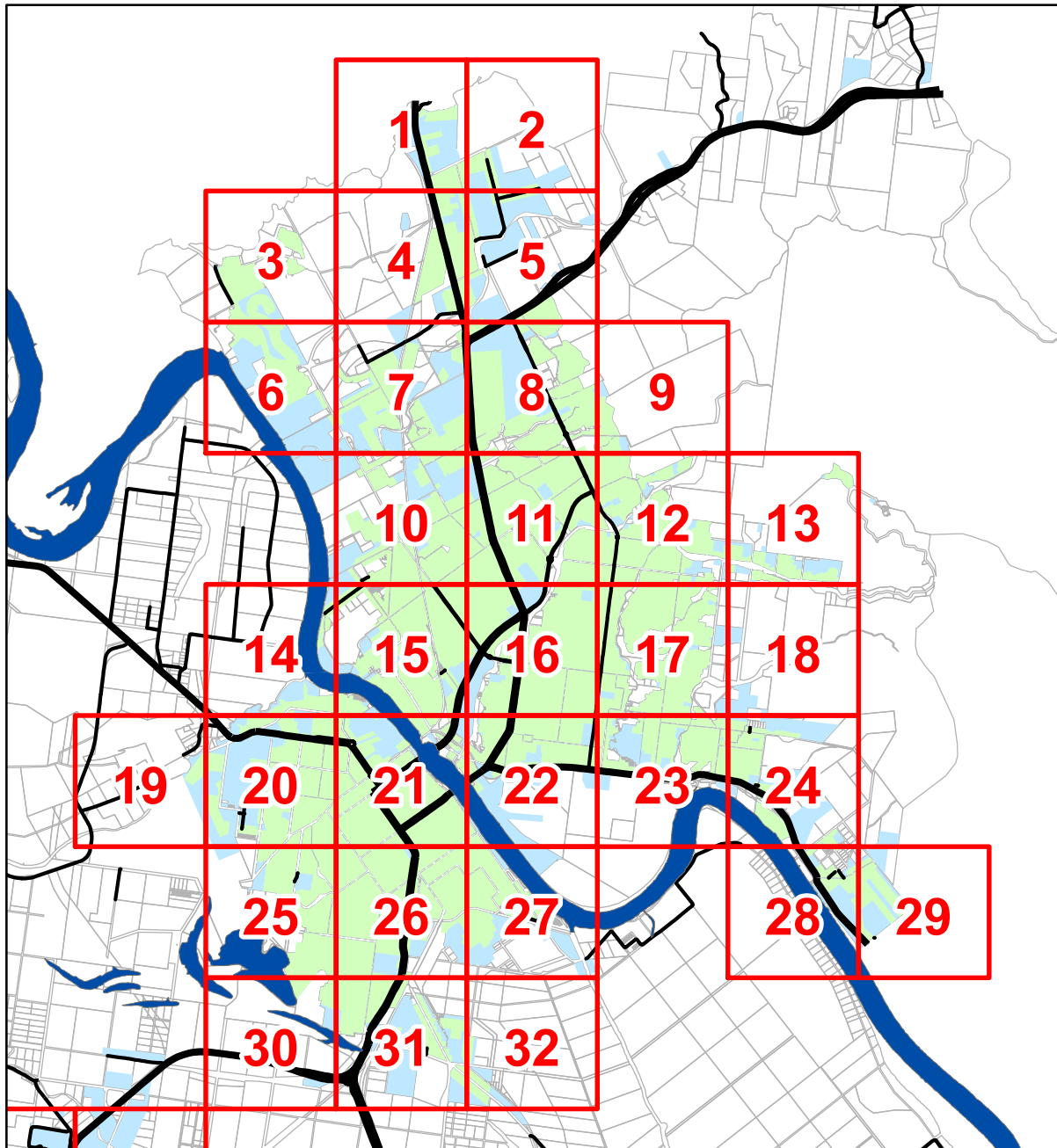


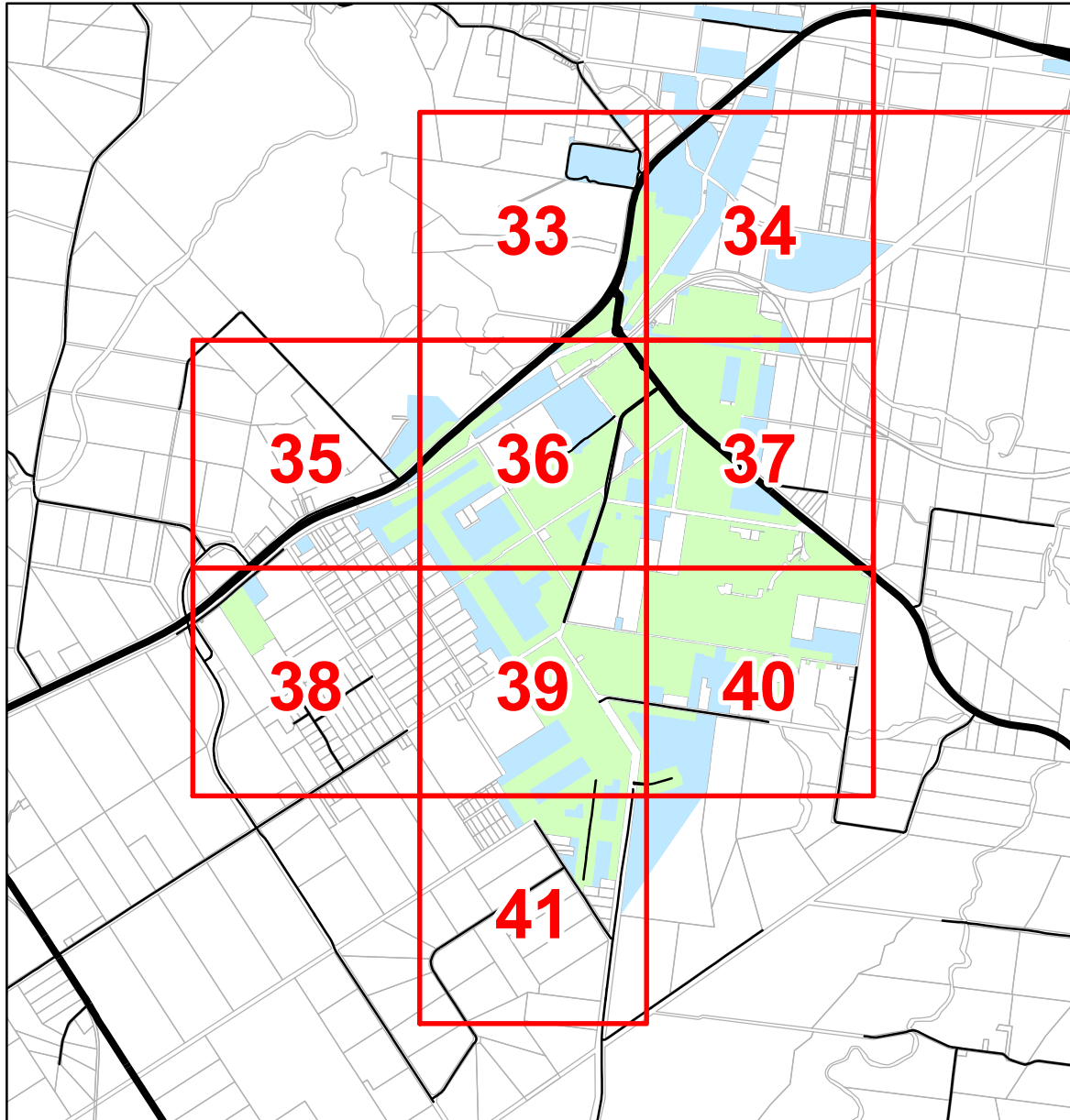
Rockhampton Declared Water Service Area

Map Series 2024



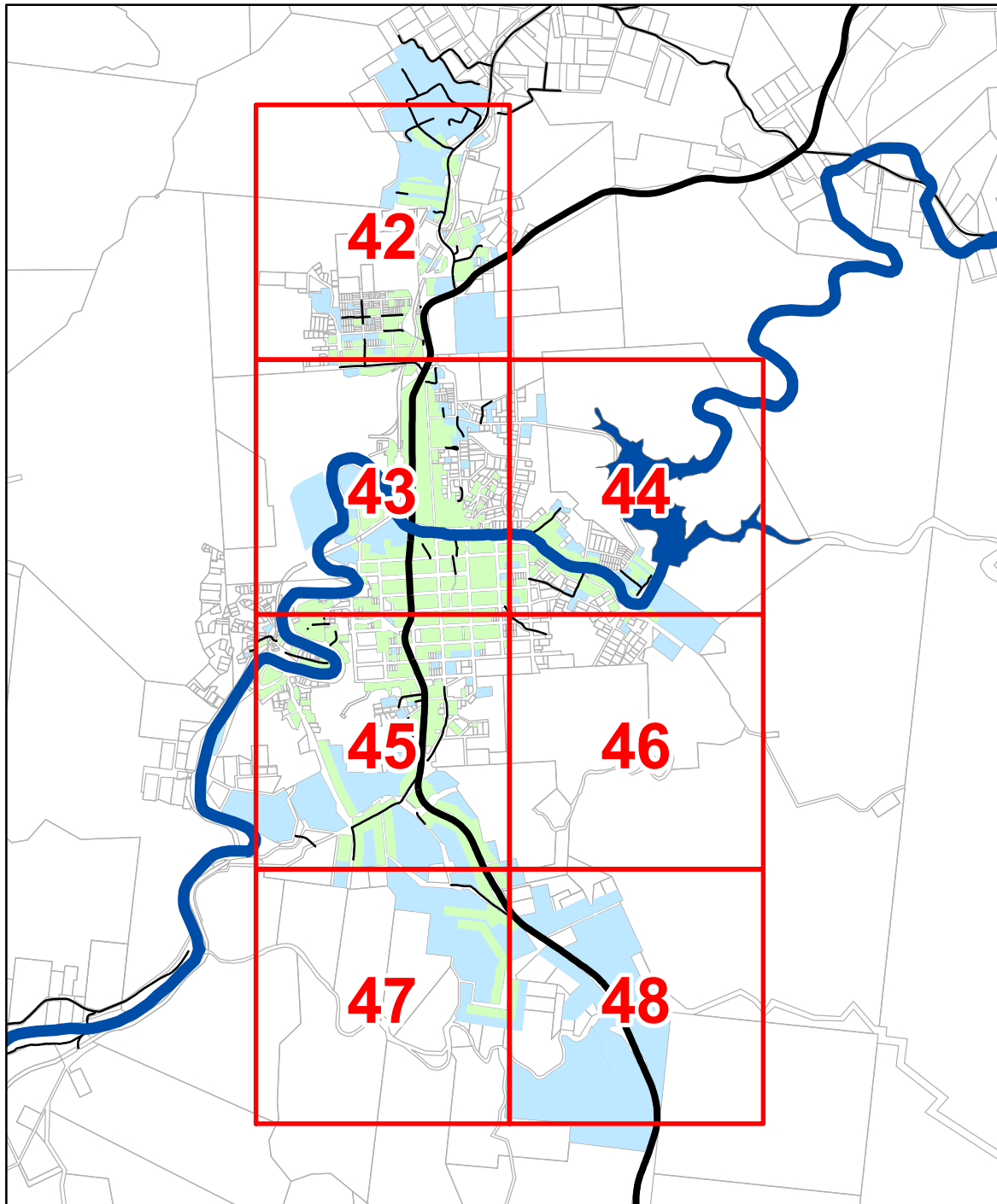
Gracemere Declared Water Service Area

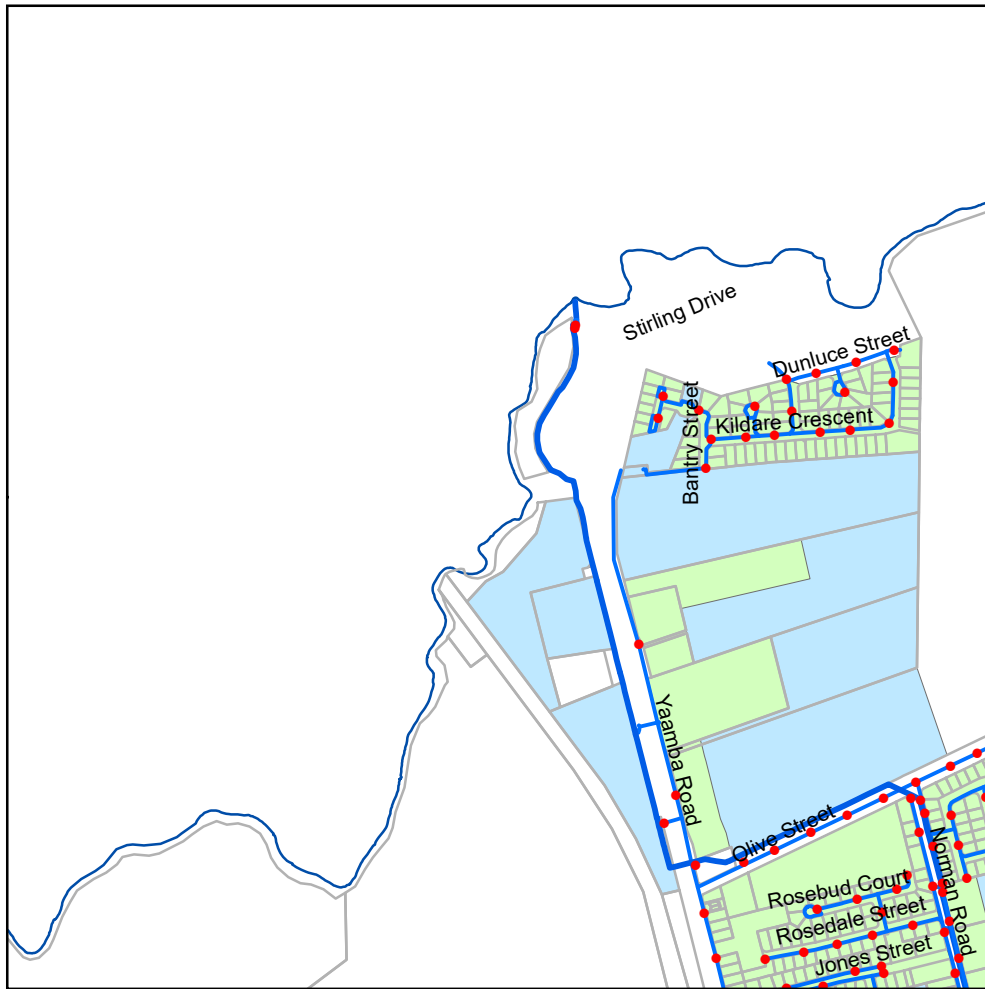
Map Series 2024



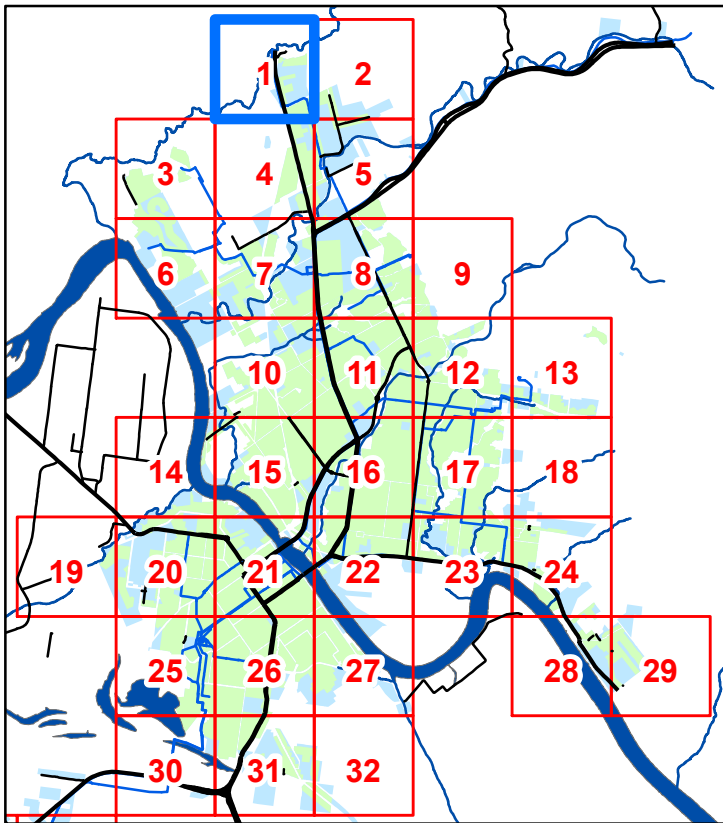
Mt Morgan Declared Water Service Area

Map Series 2024





Map 1



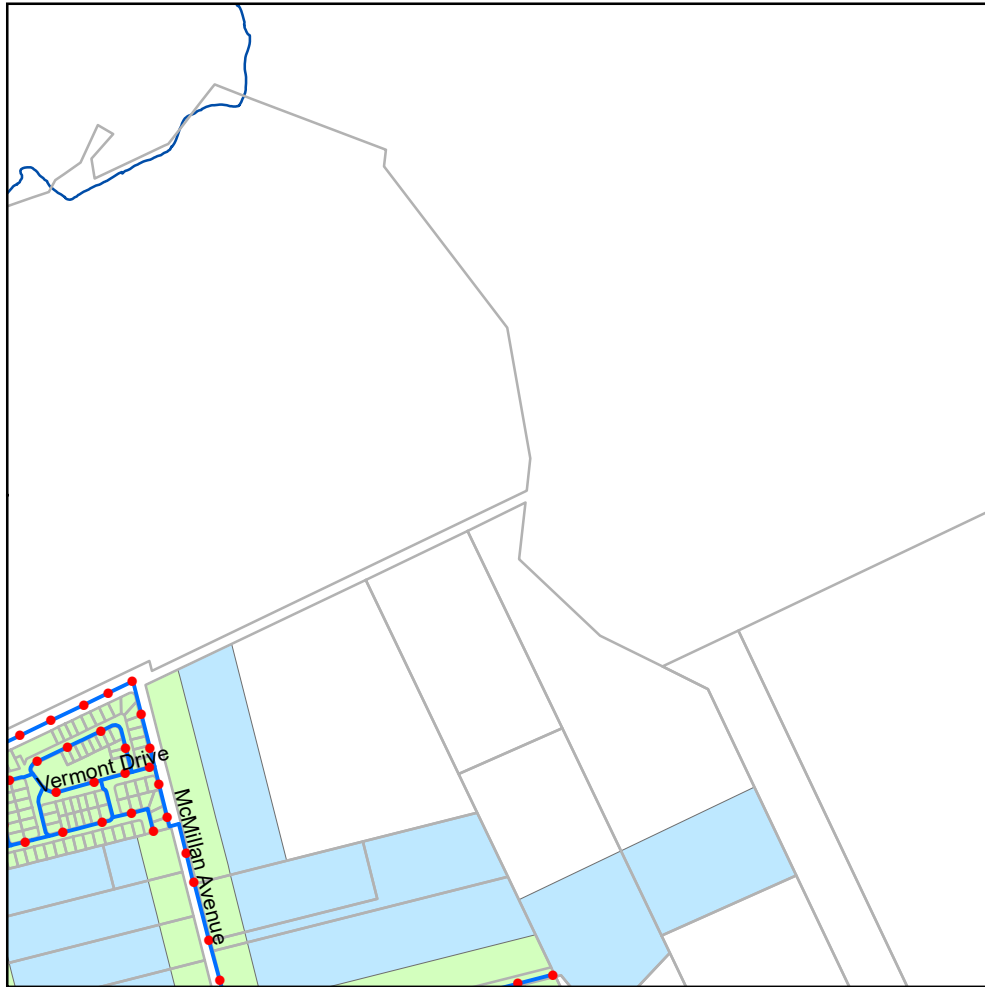
Legend

- Declared Water Service Area
- Served Outside Declared Area
- Treatment Plant
- Pump Station
- Reservoirs
- Trunk Main
- Reticulation Main
- Hydrants

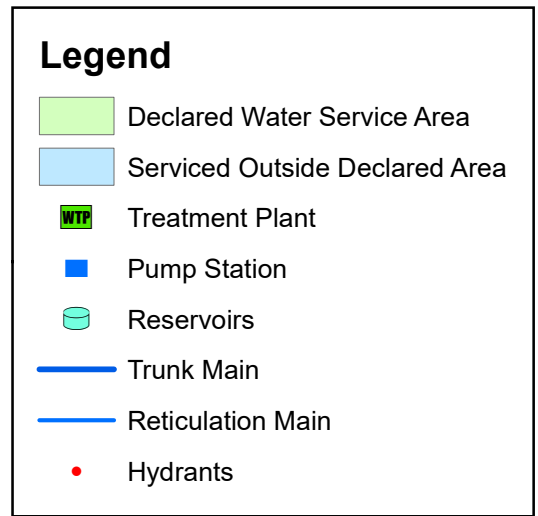
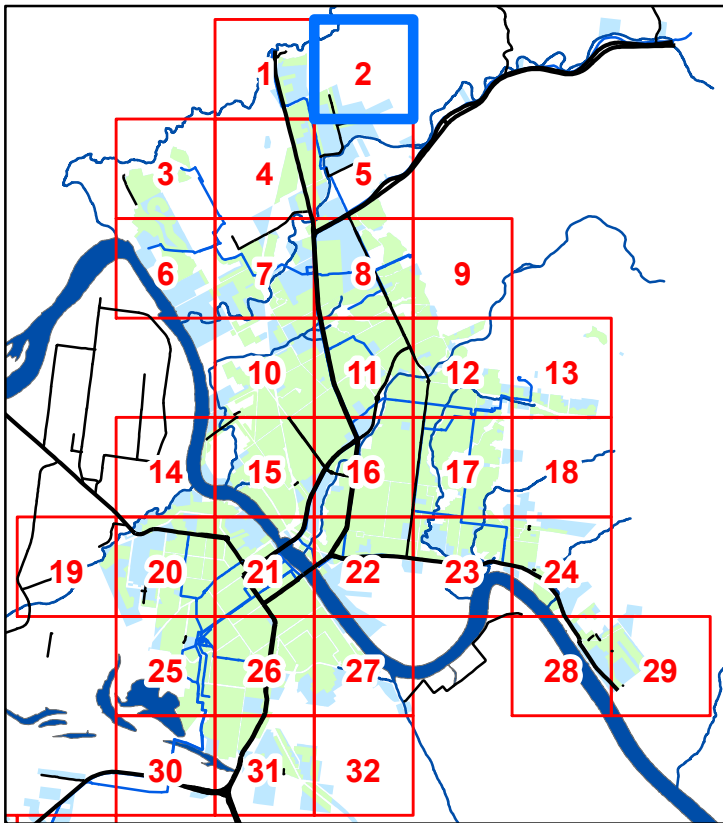
Copyright protects this publication. Reproduction by whatever means is prohibited without prior written permission of the Chief Executive Officer, Rockhampton Regional Council. Rockhampton Regional Council will not be held liable under any circumstances in connection with or arising out of the use of this data nor does it warrant that the data is error free. Any queries should be directed to the Customer Service Centre, Rockhampton Regional Council or telephone 1300 22 55 77. The Digital Cadastral DataBase is current as at July 2024.
© The State Government of Queensland (Dept. of Natural Resources and Mines) 2024.
All other data © Rockhampton Regional Council 2024.

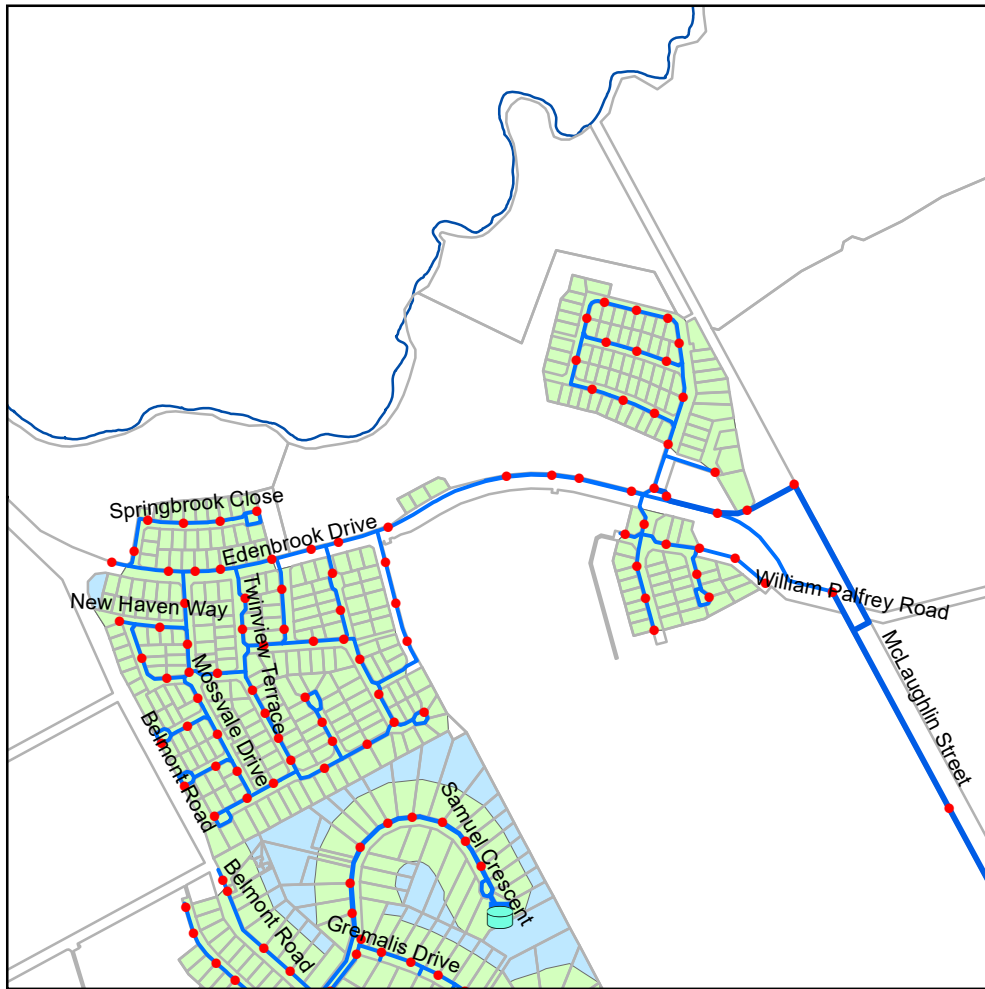
Declared Water Service Area Map Rockhampton 2024



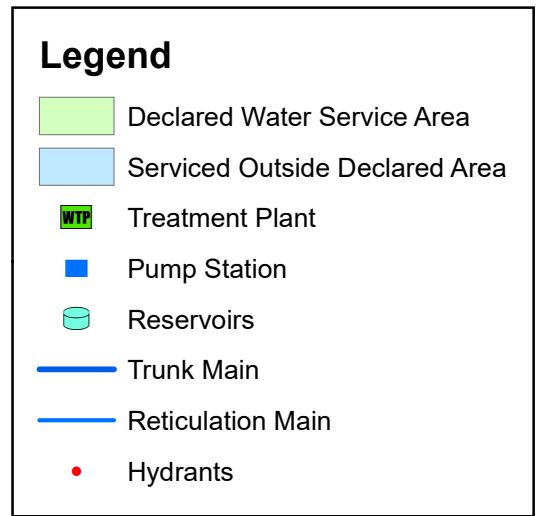
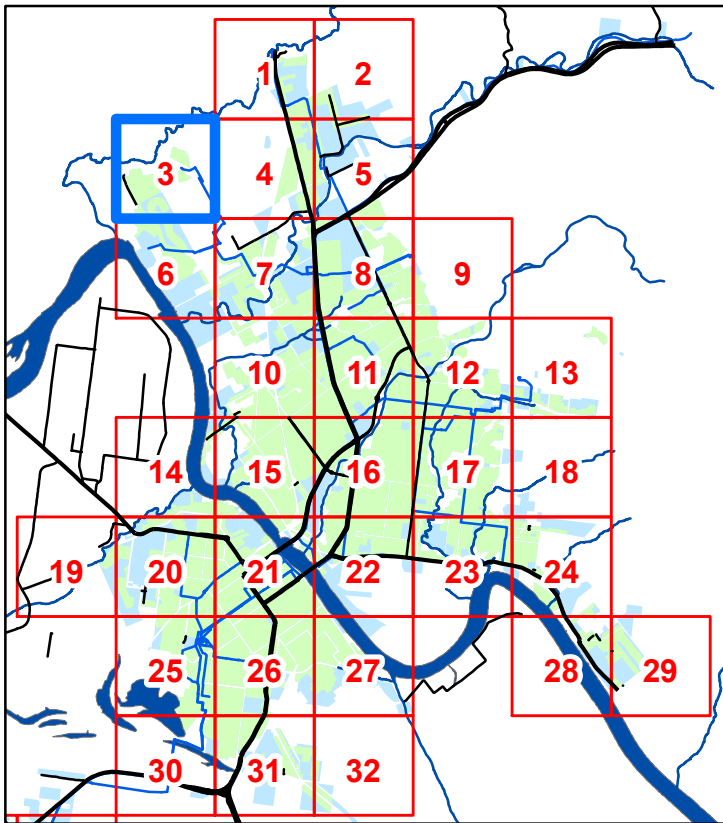


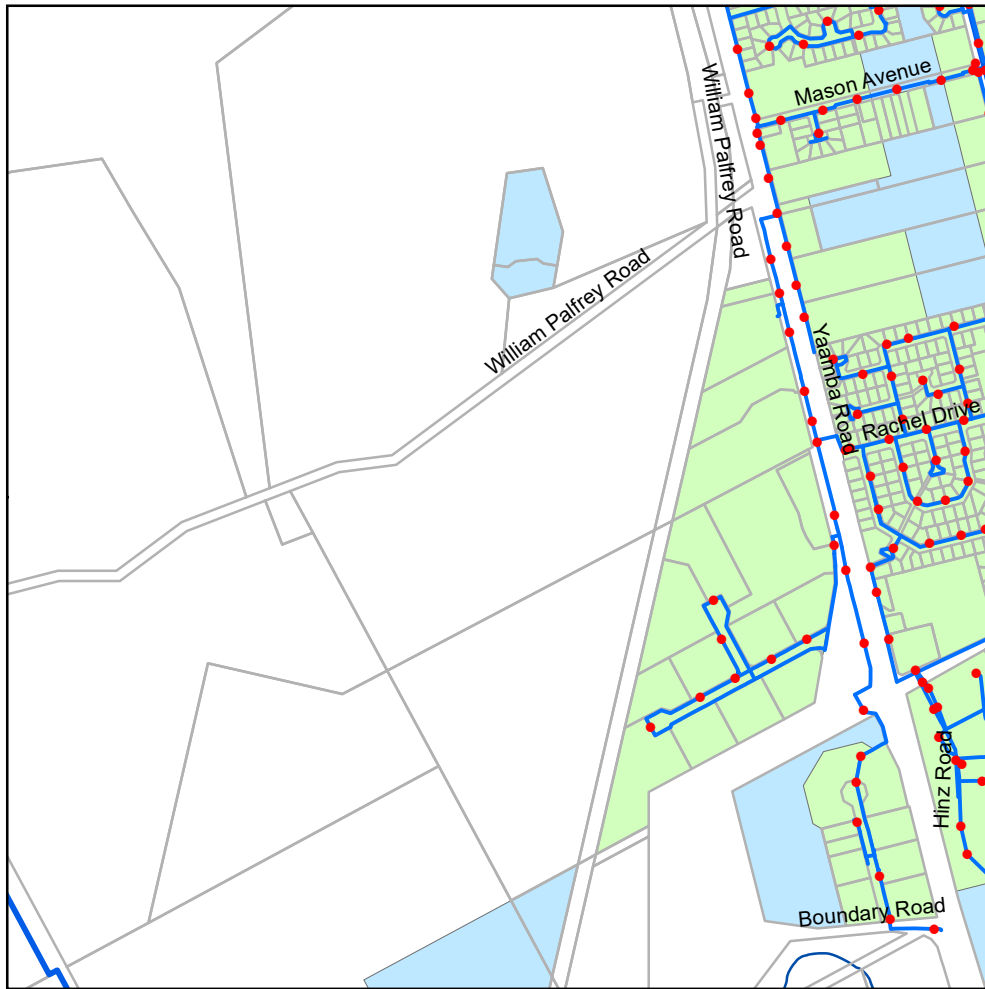
Map 2



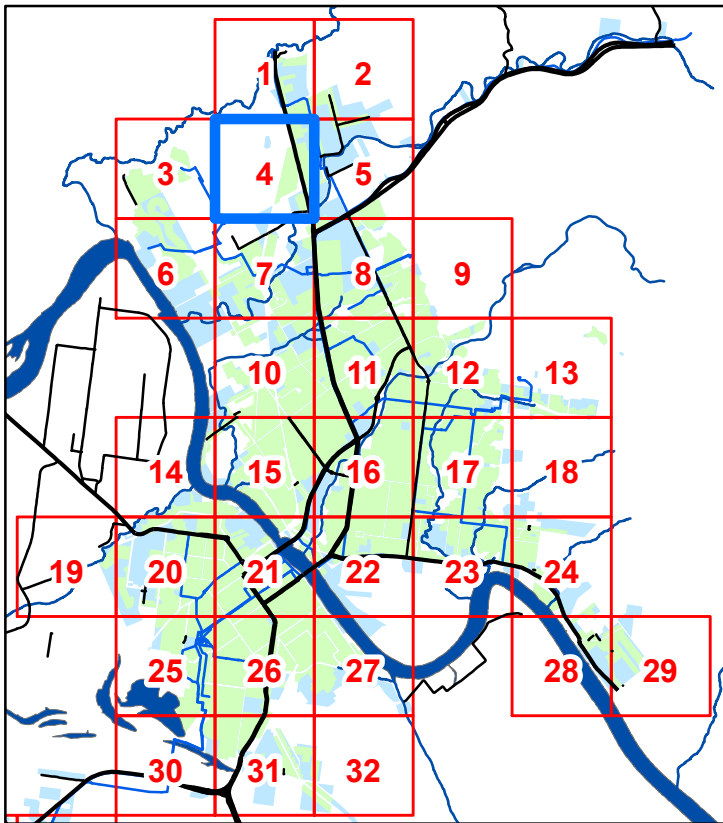


Map 3





Map 4



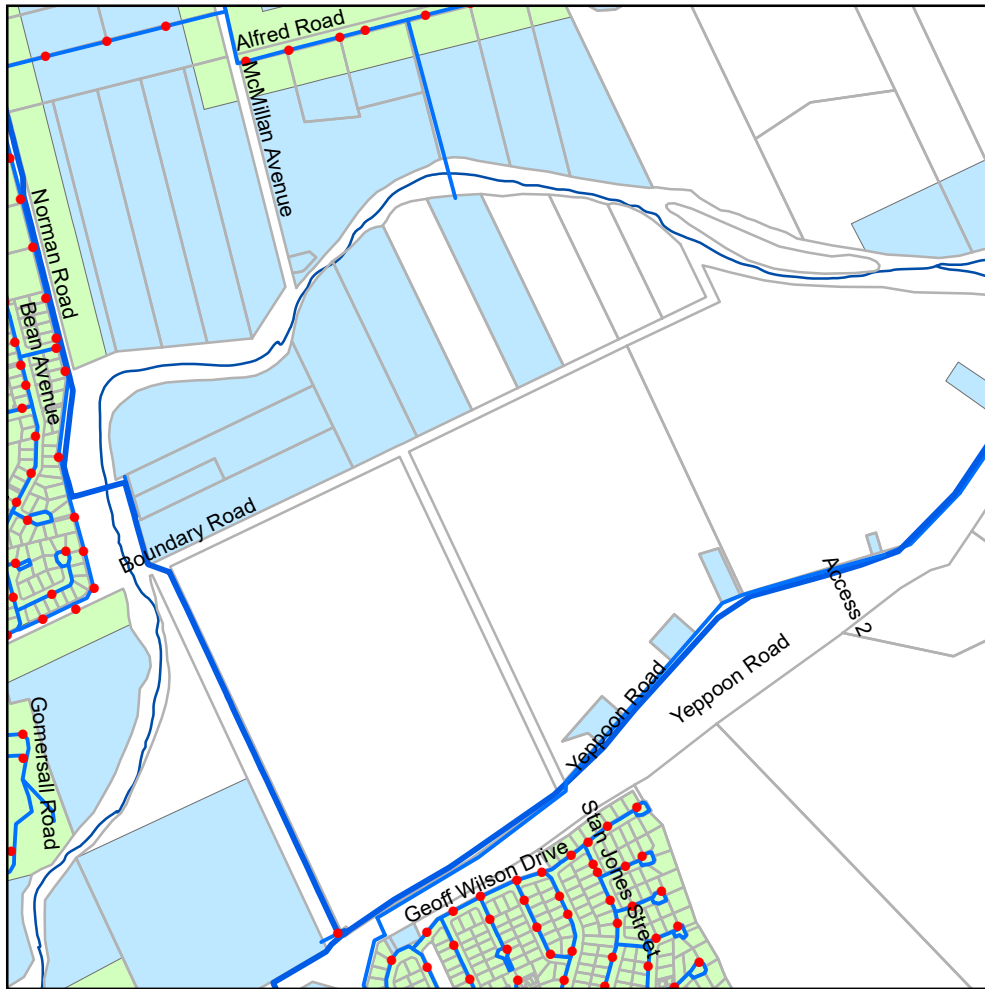
Legend

- Declared Water Service Area
- Serviced Outside Declared Area
- Treatment Plant
- Pump Station
- Reservoirs
- Trunk Main
- Reticulation Main
- Hydrants

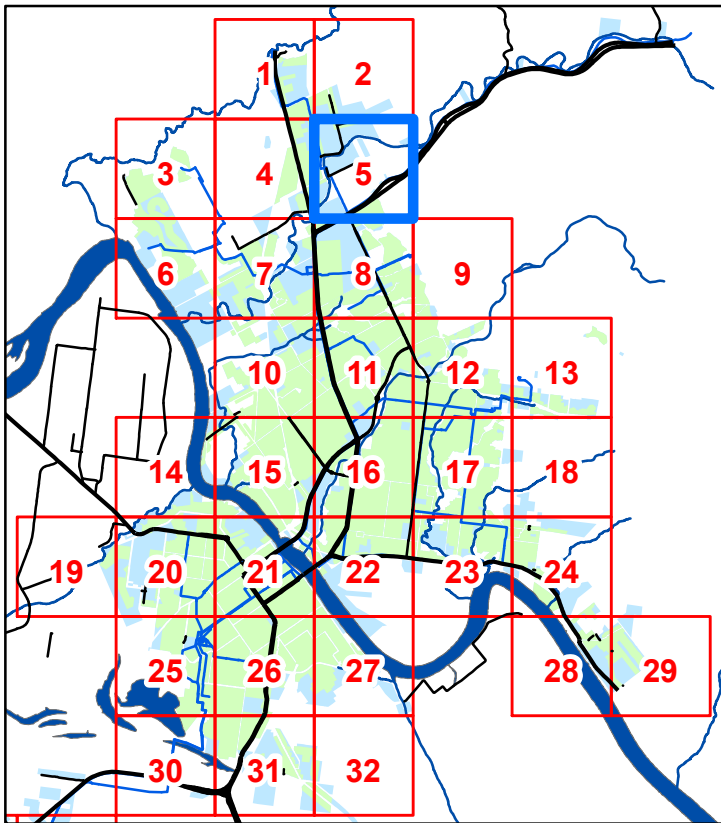
Copyright protects this publication. Reproduction by whatever means is prohibited without prior written permission of the Chief Executive Officer, Rockhampton Regional Council. Rockhampton Regional Council will not be held liable under any circumstances in connection with or arising out of the use of this data nor does it warrant that the data is error free. Any queries should be directed to the Customer Service Centre, Rockhampton Regional Council or telephone 1300 22 55 77. The Digital Cadastral DataBase is current as at July 2024.
© The State Government of Queensland (Dept. of Natural Resources and Mines) 2024.
All other data © Rockhampton Regional Council 2024.

Declared Water Service Area Map Rockhampton 2024











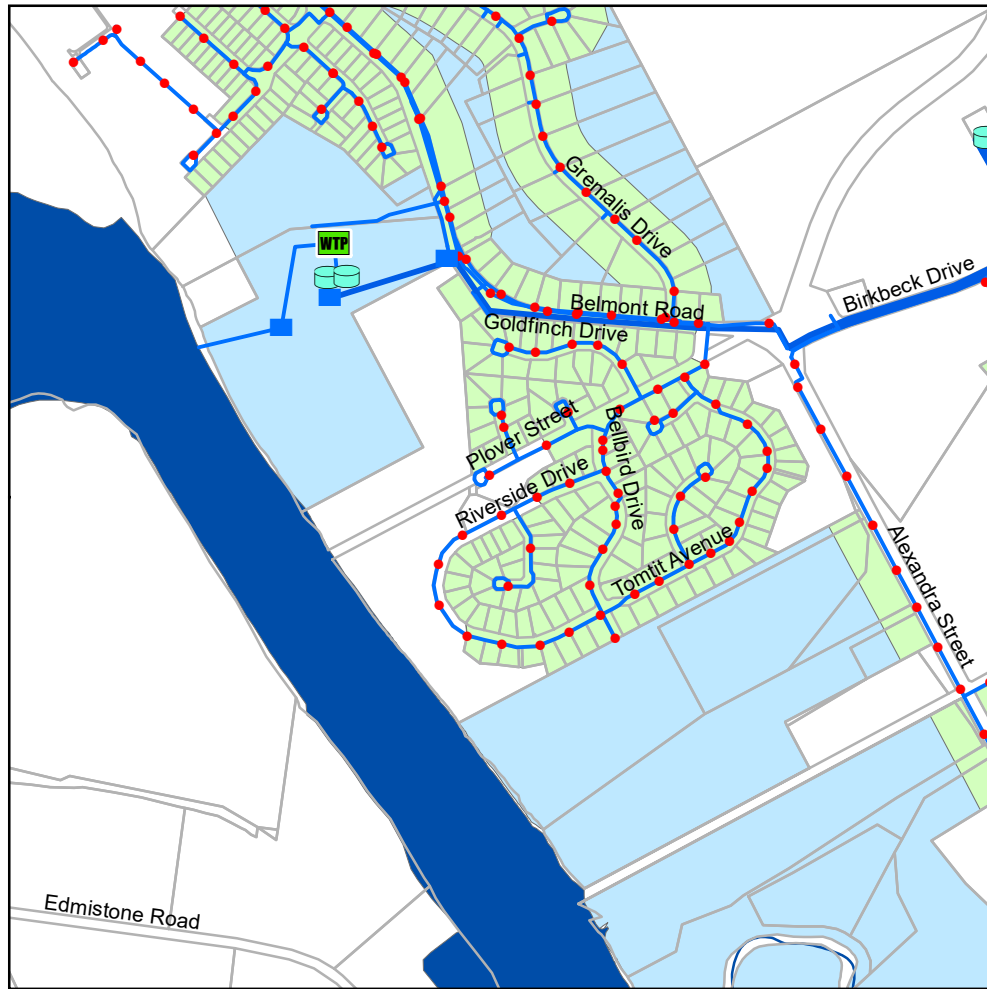


Map 5

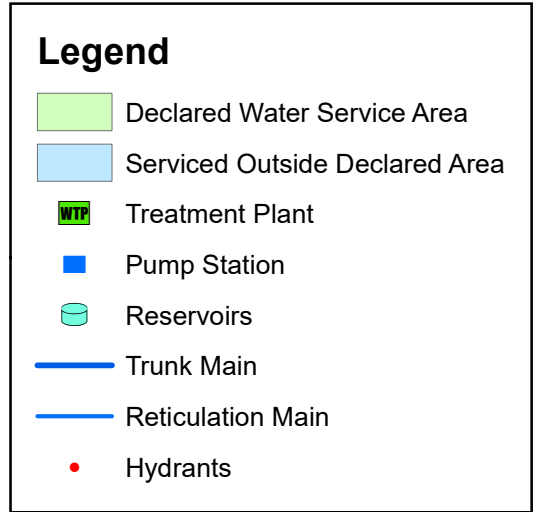
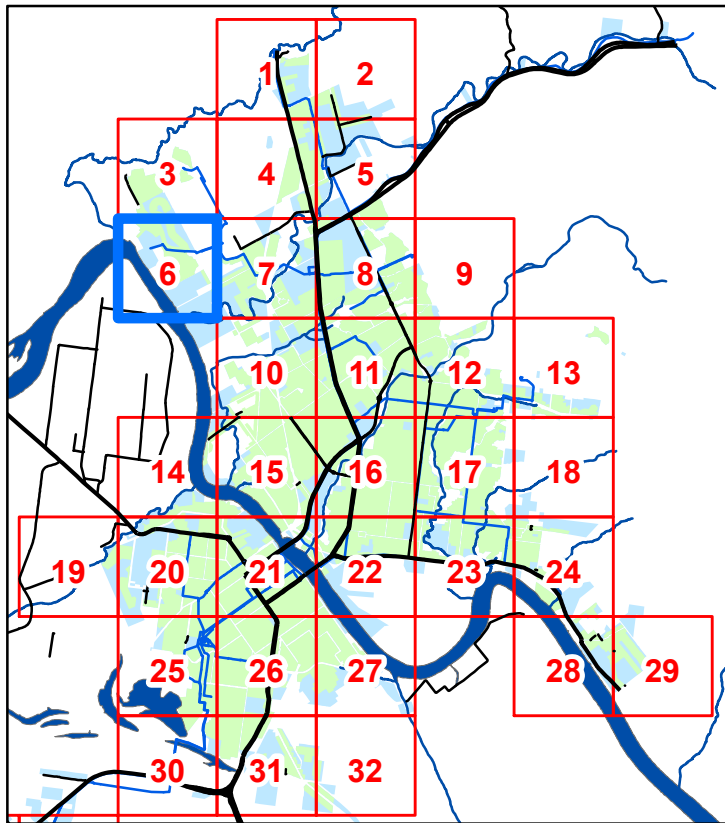


Legend

-  Declared Water Service Area
-  Serviced Outside Declared Area
-  Treatment Plant
-  Pump Station
-  Reservoirs
-  Trunk Main
-  Reticulation Main
-  Hydrants



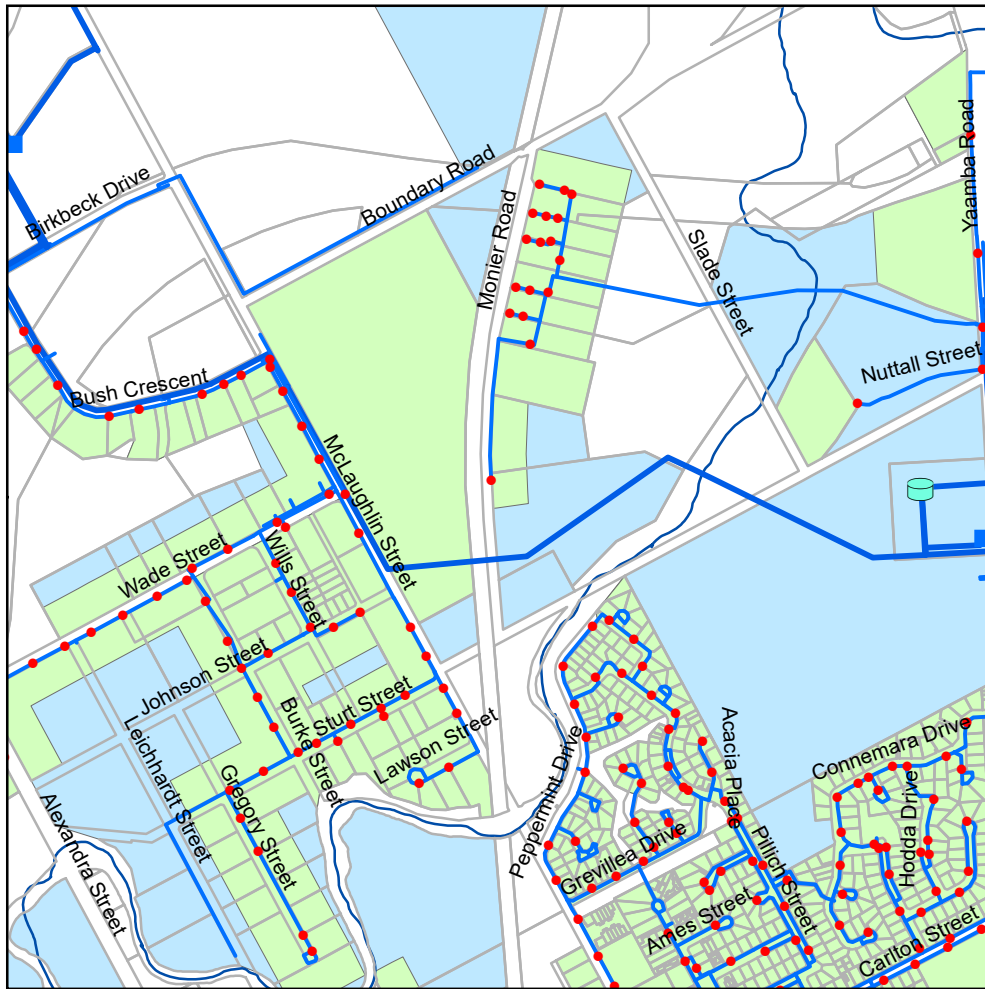
Map 6



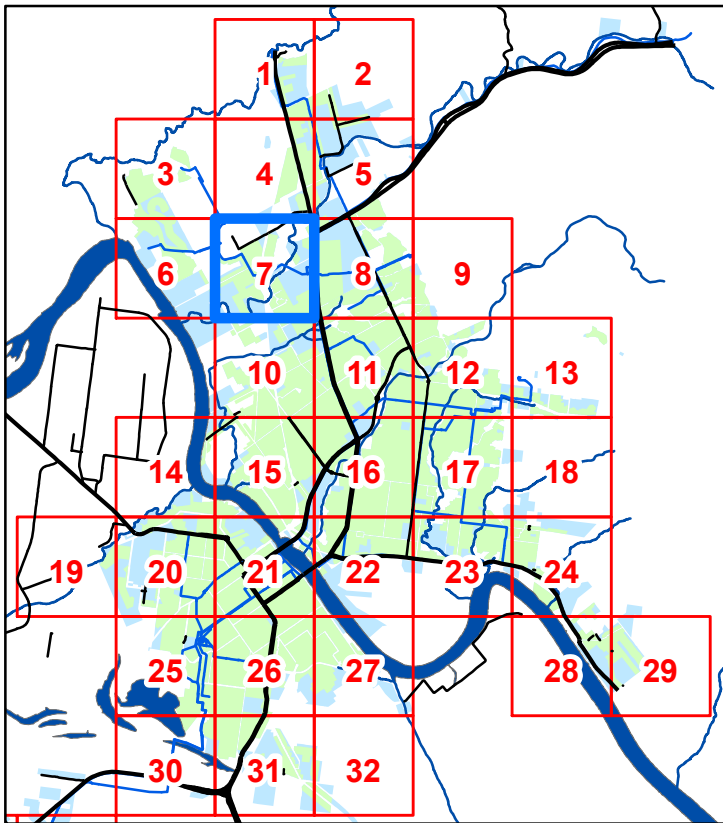
Copyright protects this publication. Reproduction by whatever means is prohibited without prior written permission of the Chief Executive Officer, Rockhampton Regional Council. Rockhampton Regional Council will not be held liable under any circumstances in connection with or arising out of the use of this data nor does it warrant that the data is error free. Any queries should be directed to the Customer Service Centre, Rockhampton Regional Council or telephone 1300 22 55 77. The Digital Cadastral DataBase is current as at July 2024. © The State Government of Queensland (Dept. of Natural Resources and Mines) 2024. All other data © Rockhampton Regional Council 2024.

Declared Water Service Area Map Rockhampton 2024





Map 7



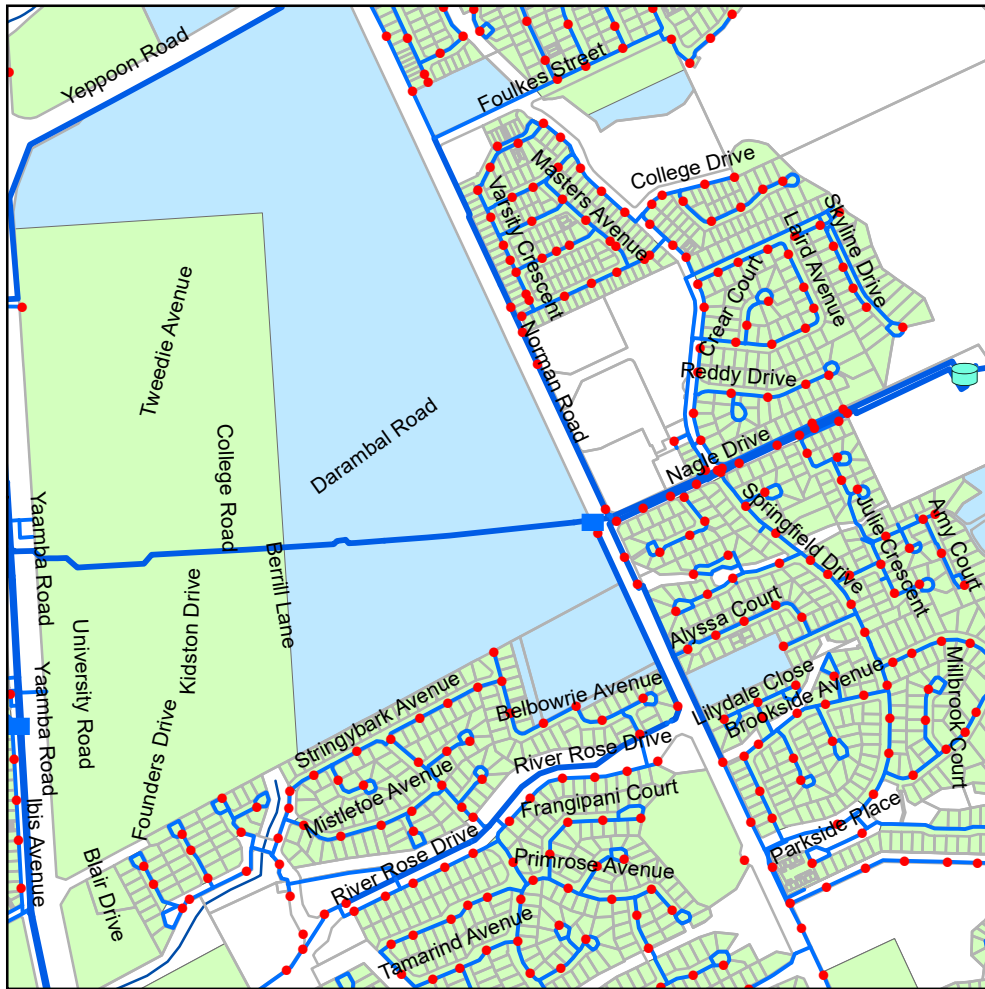
Legend

- Declared Water Service Area
- Serviced Outside Declared Area
- Treatment Plant
- Pump Station
- Reservoirs
- Trunk Main
- Reticulation Main
- Hydrants

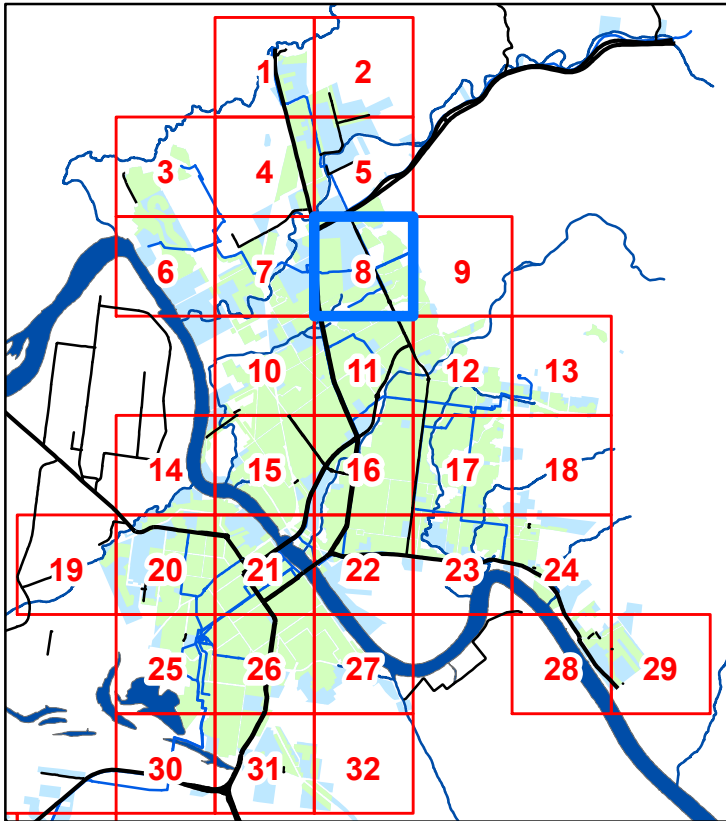
Copyright protects this publication. Reproduction by whatever means is prohibited without prior written permission of the Chief Executive Officer, Rockhampton Regional Council. Rockhampton Regional Council will not be held liable under any circumstances in connection with or arising out of the use of this data nor does it warrant that the data is error free. Any queries should be directed to the Customer Service Centre, Rockhampton Regional Council or telephone 1300 22 55 77. The Digital Cadastral DataBase is current as at July 2024.
© The State Government of Queensland (Dept. of Natural Resources and Mines) 2024.
All other data © Rockhampton Regional Council 2024.

Declared Water Service Area Map Rockhampton 2024





Map 8



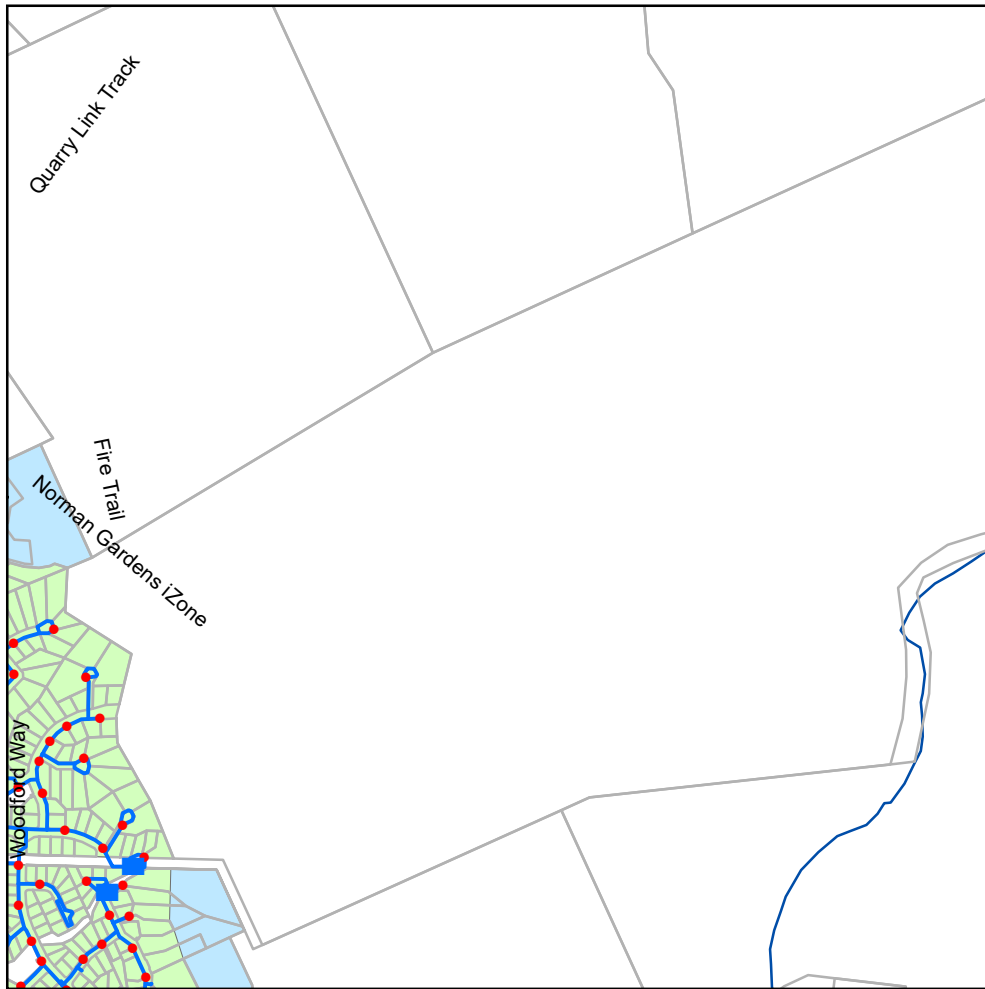
Legend

- Declared Water Service Area
- Served Outside Declared Area
- WTP Treatment Plant
- Pump Station
- Reservoirs
- Trunk Main
- Reticulation Main
- Hydrants

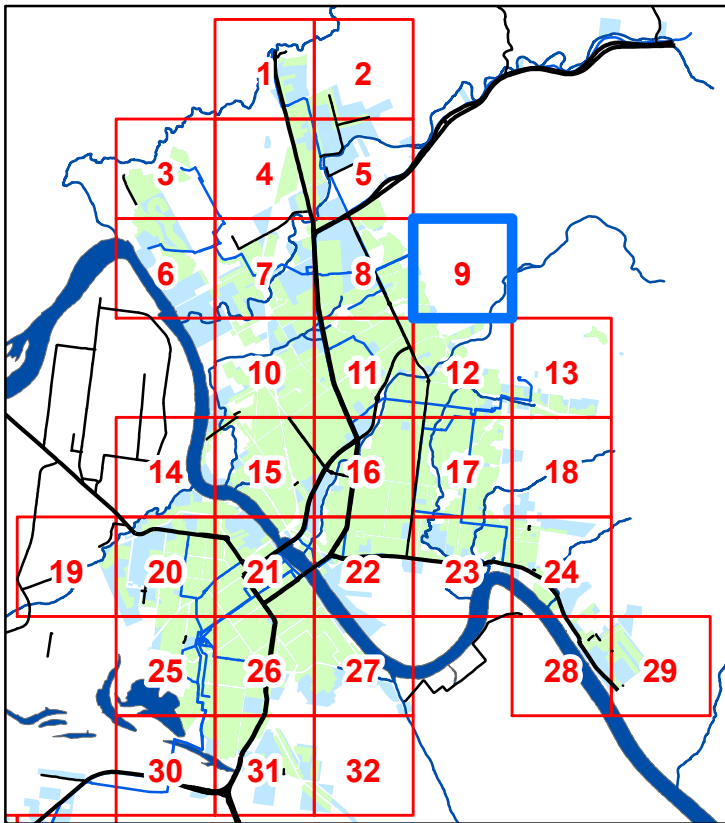
Copyright protects this publication. Reproduction by whatever means is prohibited without prior written permission of the Chief Executive Officer, Rockhampton Regional Council. Rockhampton Regional Council will not be held liable under any circumstances in connection with or arising out of the use of this data nor does it warrant that the data is error free. Any queries should be directed to the Customer Service Centre, Rockhampton Regional Council or telephone 1300 22 55 77. The Digital Cadastral DataBase is current as at July 2024.
© The State Government of Queensland (Dept. of Natural Resources and Mines) 2024.
All other data © Rockhampton Regional Council 2024.

**Declared Water Service Area Map
Rockhampton 2024**





Map 9



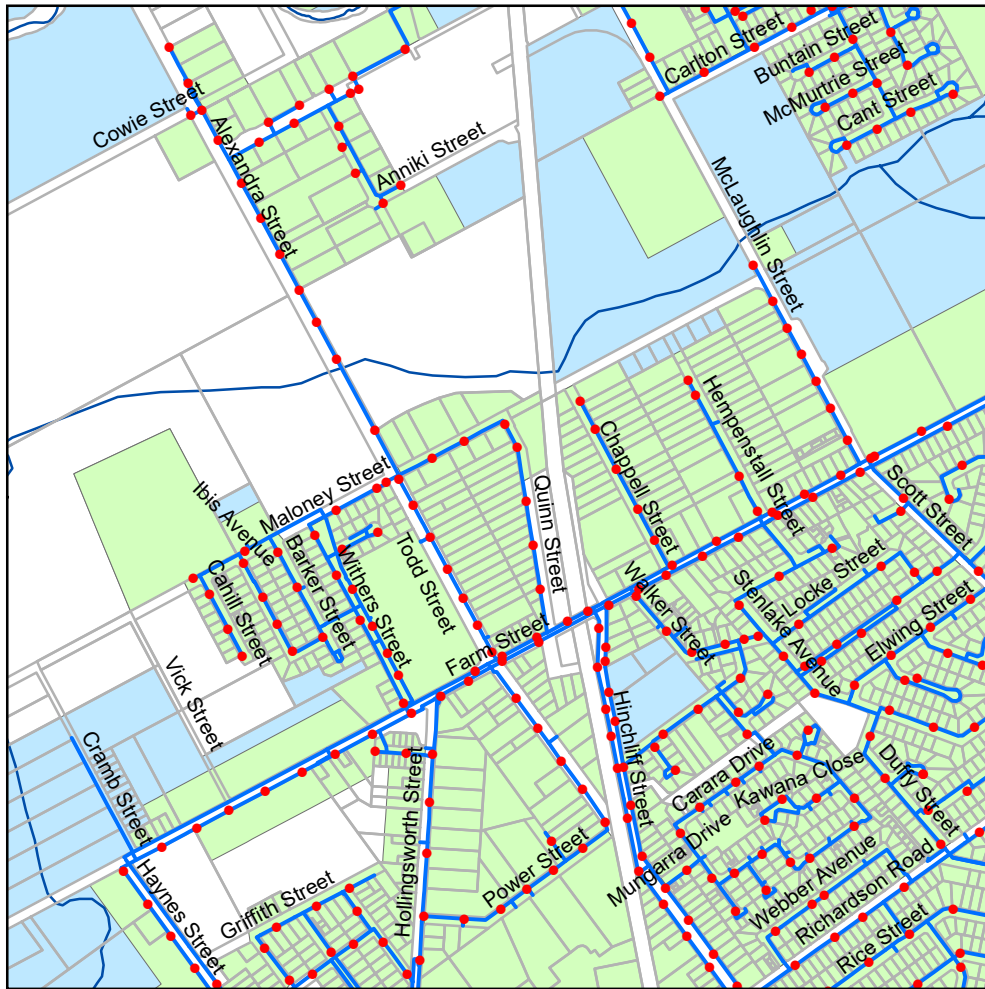
Legend

- Declared Water Service Area
- Serviced Outside Declared Area
- Treatment Plant
- Pump Station
- Reservoirs
- Trunk Main
- Reticulation Main
- Hydrants

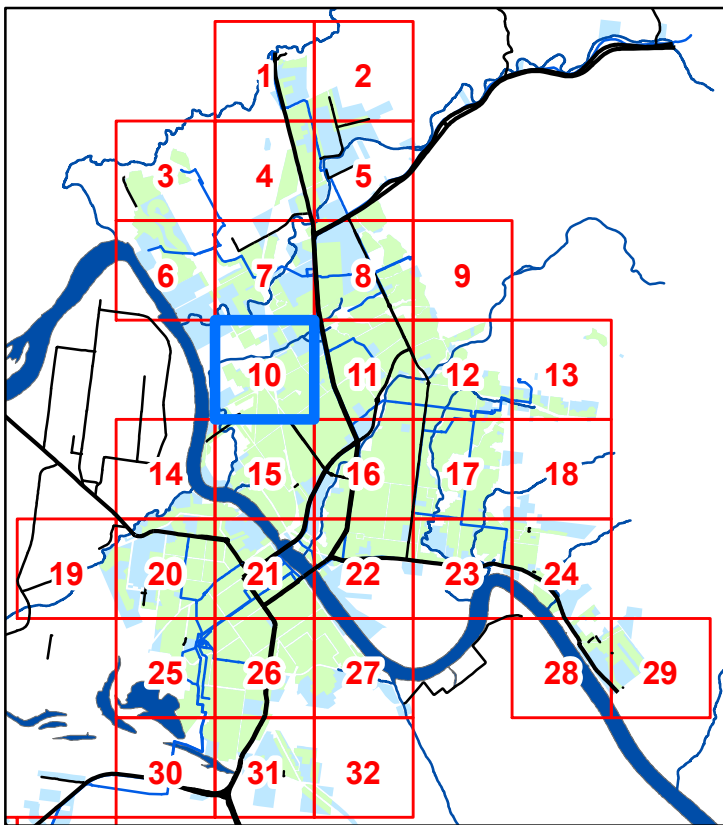
Copyright protects this publication. Reproduction by whatever means is prohibited without prior written permission of the Chief Executive Officer, Rockhampton Regional Council. Rockhampton Regional Council will not be held liable under any circumstances in connection with or arising out of the use of this data nor does it warrant that the data is error free. Any queries should be directed to the Customer Service Centre, Rockhampton Regional Council or telephone 1300 22 55 77. The Digital Cadastral DataBase is current as at July 2024.
© The State Government of Queensland (Dept. of Natural Resources and Mines) 2024.
All other data © Rockhampton Regional Council 2024.

Declared Water Service Area Map Rockhampton 2024





Map 10



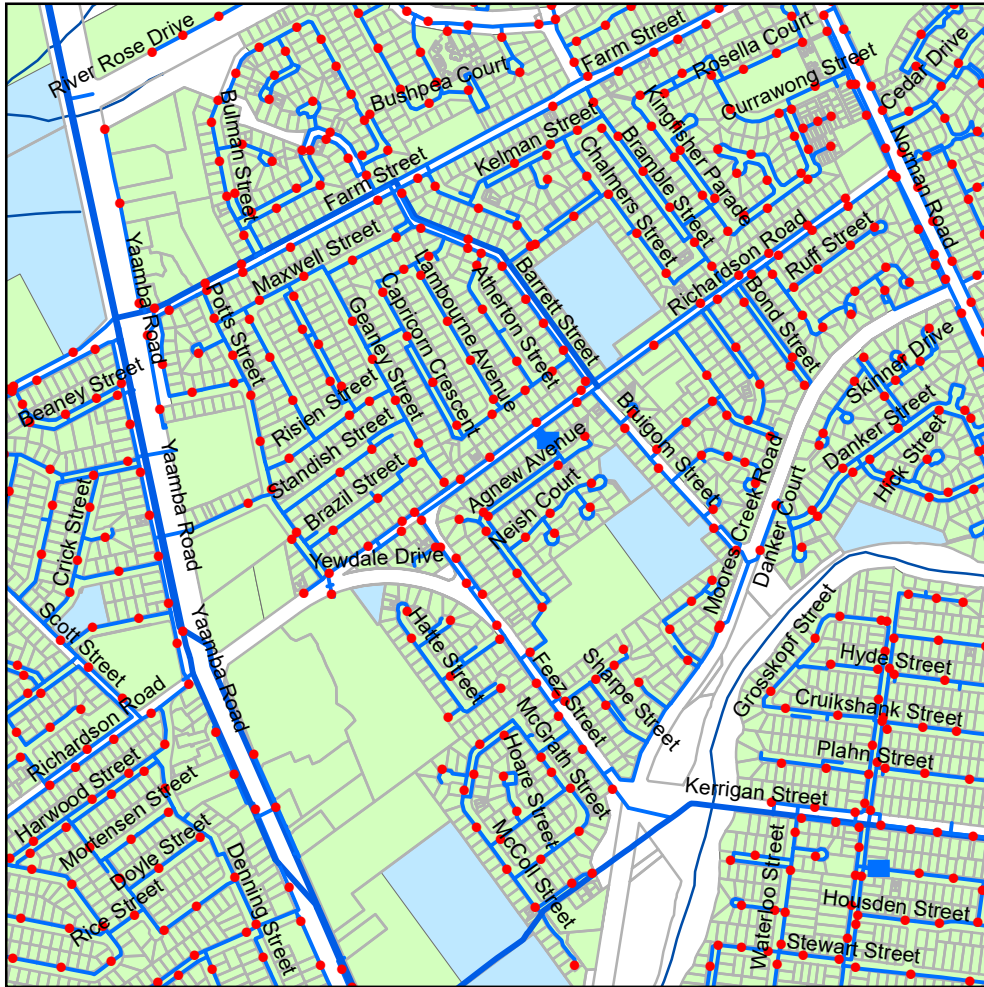
Legend

- Declared Water Service Area
- Serviced Outside Declared Area
- Treatment Plant
- Pump Station
- Reservoirs
- Trunk Main
- Reticulation Main
- Hydrants

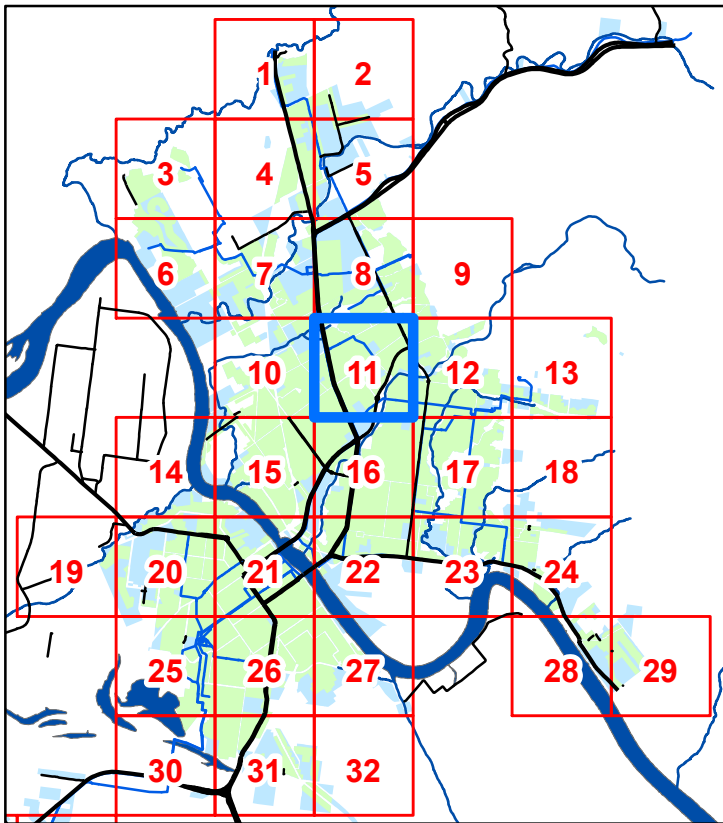
Copyright protects this publication. Reproduction by whatever means is prohibited without prior written permission of the Chief Executive Officer, Rockhampton Regional Council. Rockhampton Regional Council will not be held liable under any circumstances in connection with or arising out of the use of this data nor does it warrant that the data is error free. Any queries should be directed to the Customer Service Centre, Rockhampton Regional Council or telephone 1300 22 55 77. The Digital Cadastral DataBase is current as at July 2024.
© The State Government of Queensland (Dept. of Natural Resources and Mines) 2024.
All other data © Rockhampton Regional Council 2024.

Declared Water Service Area Map Rockhampton 2024





Map 11



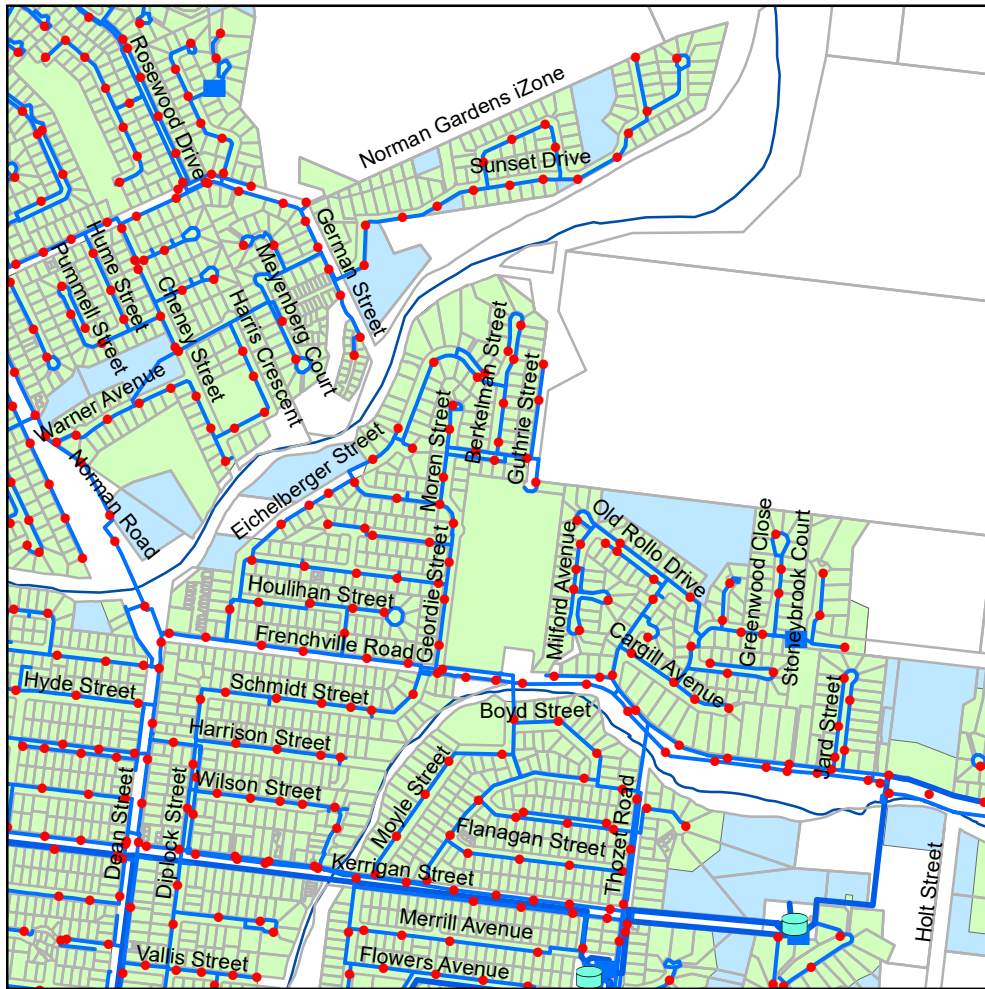
Legend

- Declared Water Service Area
- Serviced Outside Declared Area
- Treatment Plant
- Pump Station
- Reservoirs
- Trunk Main
- Reticulation Main
- Hydrants

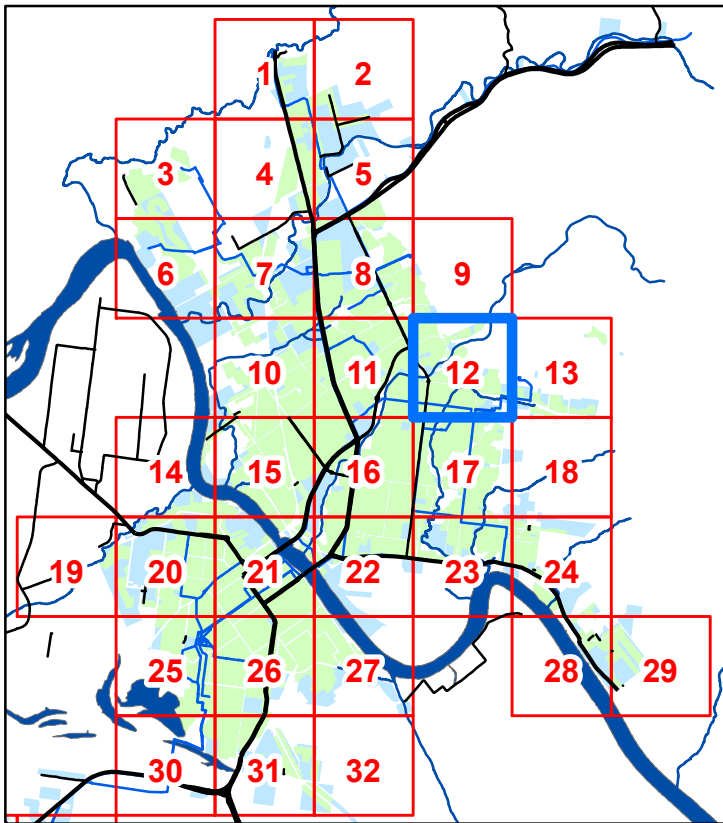
Copyright protects this publication. Reproduction by whatever means is prohibited without prior written permission of the Chief Executive Officer, Rockhampton Regional Council. Rockhampton Regional Council will not be held liable under any circumstances in connection with or arising out of the use of this data nor does it warrant that the data is error free. Any queries should be directed to the Customer Service Centre, Rockhampton Regional Council or telephone 1300 22 55 77. The Digital Cadastral DataBase is current as at July 2024.
© The State Government of Queensland (Dept. of Natural Resources and Mines) 2024.
All other data © Rockhampton Regional Council 2024.

Declared Water Service Area Map Rockhampton 2024





Map 12



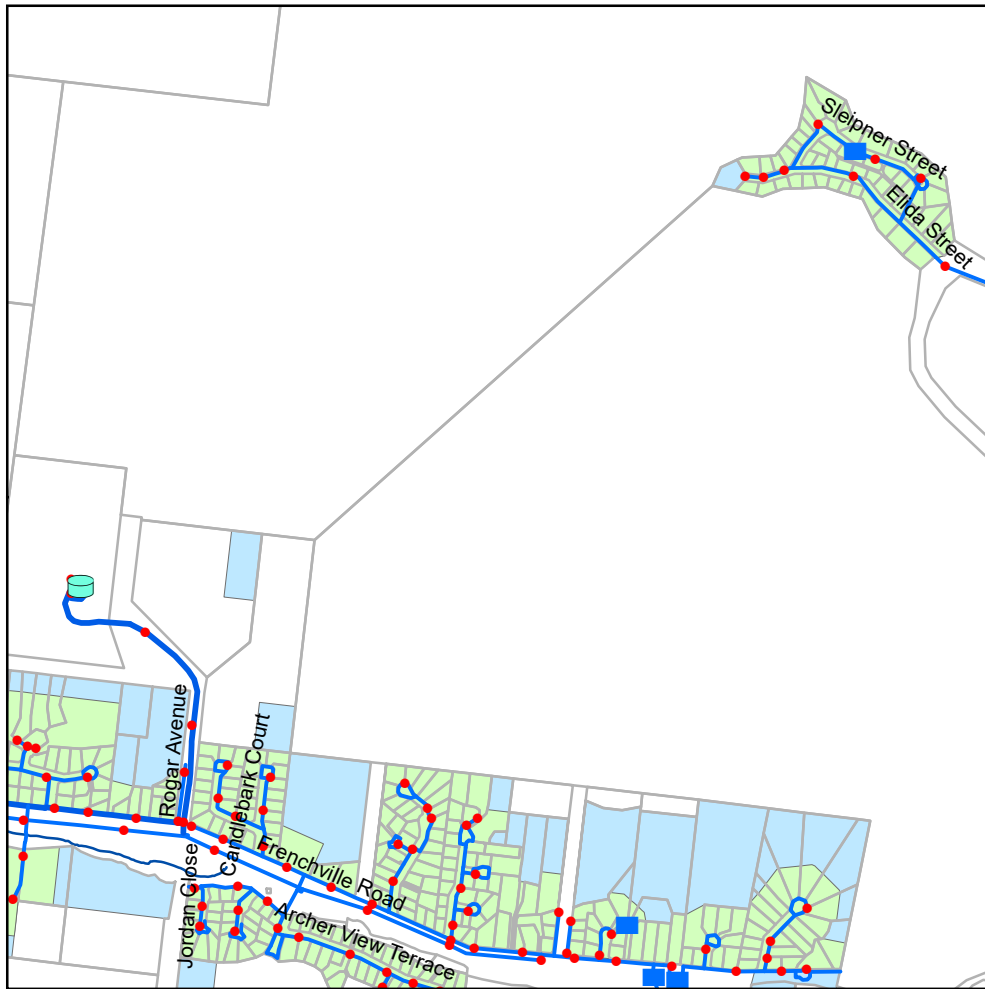
Legend

- Declared Water Service Area
- Serviced Outside Declared Area
- Treatment Plant
- Pump Station
- Reservoirs
- Trunk Main
- Reticulation Main
- Hydrants

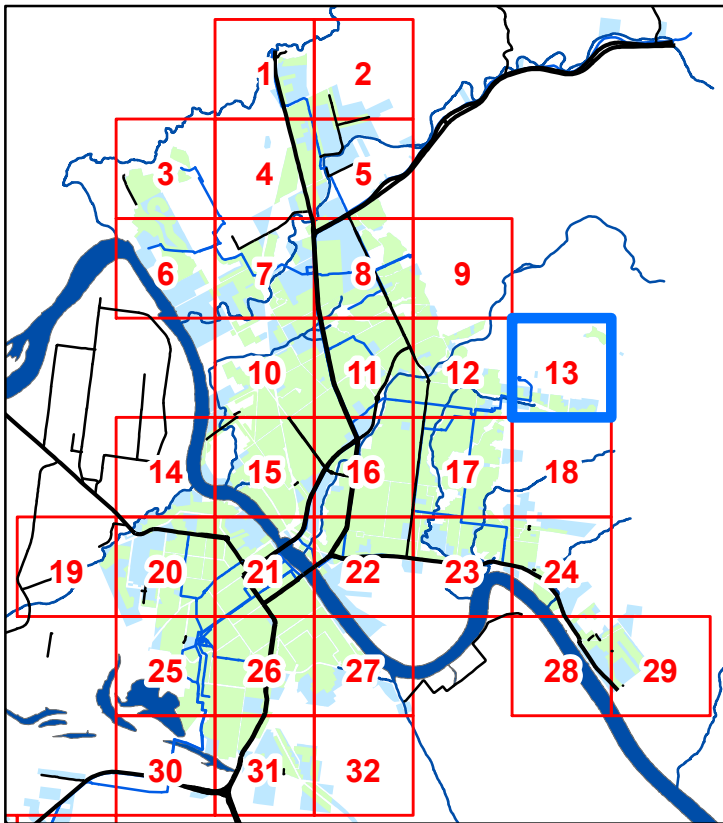
Copyright protects this publication. Reproduction by whatever means is prohibited without prior written permission of the Chief Executive Officer, Rockhampton Regional Council. Rockhampton Regional Council will not be held liable under any circumstances in connection with or arising out of the use of this data nor does it warrant that the data is error free. Any queries should be directed to the Customer Service Centre, Rockhampton Regional Council or telephone 1300 22 55 77. The Digital Cadastral DataBase is current as at July 2024. © The State Government of Queensland (Dept. of Natural Resources and Mines) 2024. All other data © Rockhampton Regional Council 2024.

Declared Water Service Area Map Rockhampton 2024











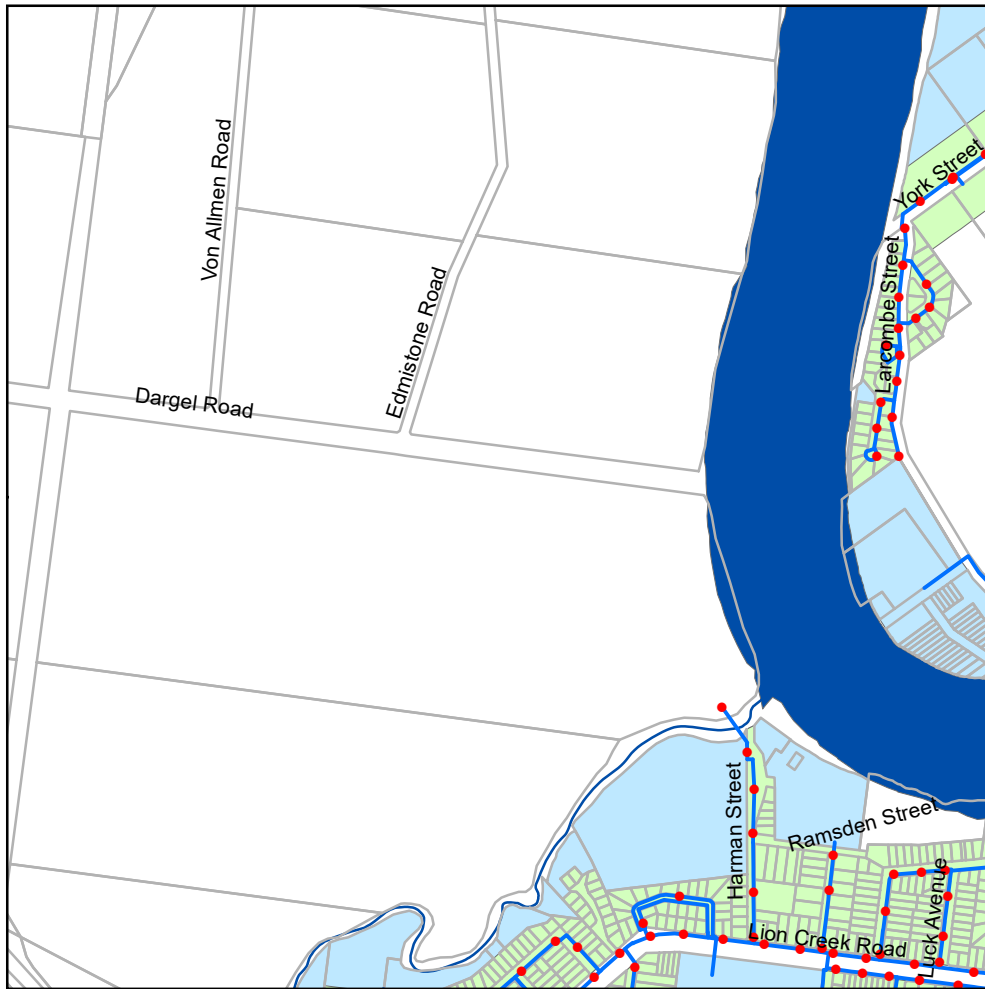


Map 13

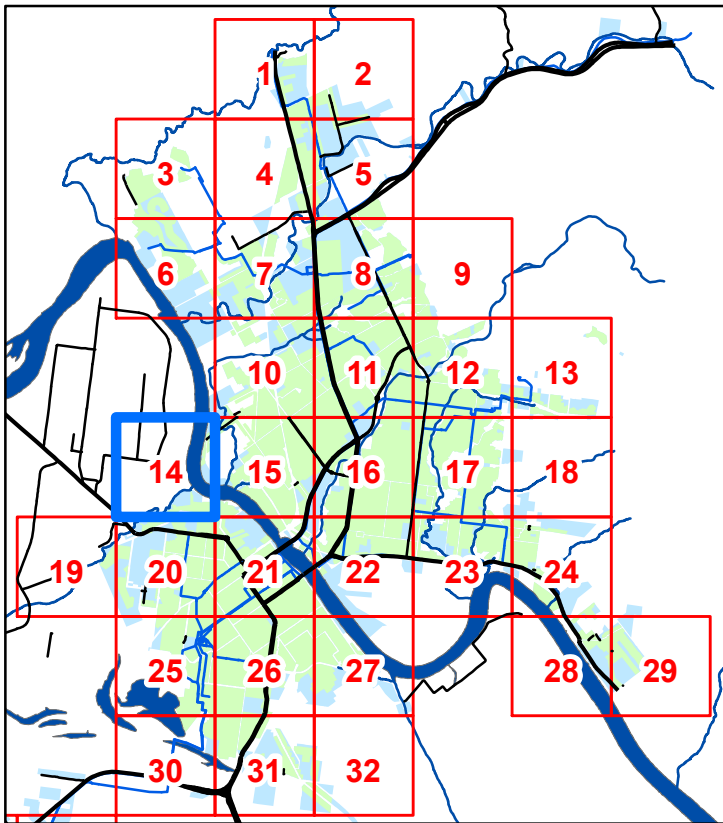


Legend









-  Declared Water Service Area
-  Serviced Outside Declared Area
-  Treatment Plant
-  Pump Station
-  Reservoirs
-  Trunk Main
-  Reticulation Main
-  Hydrants

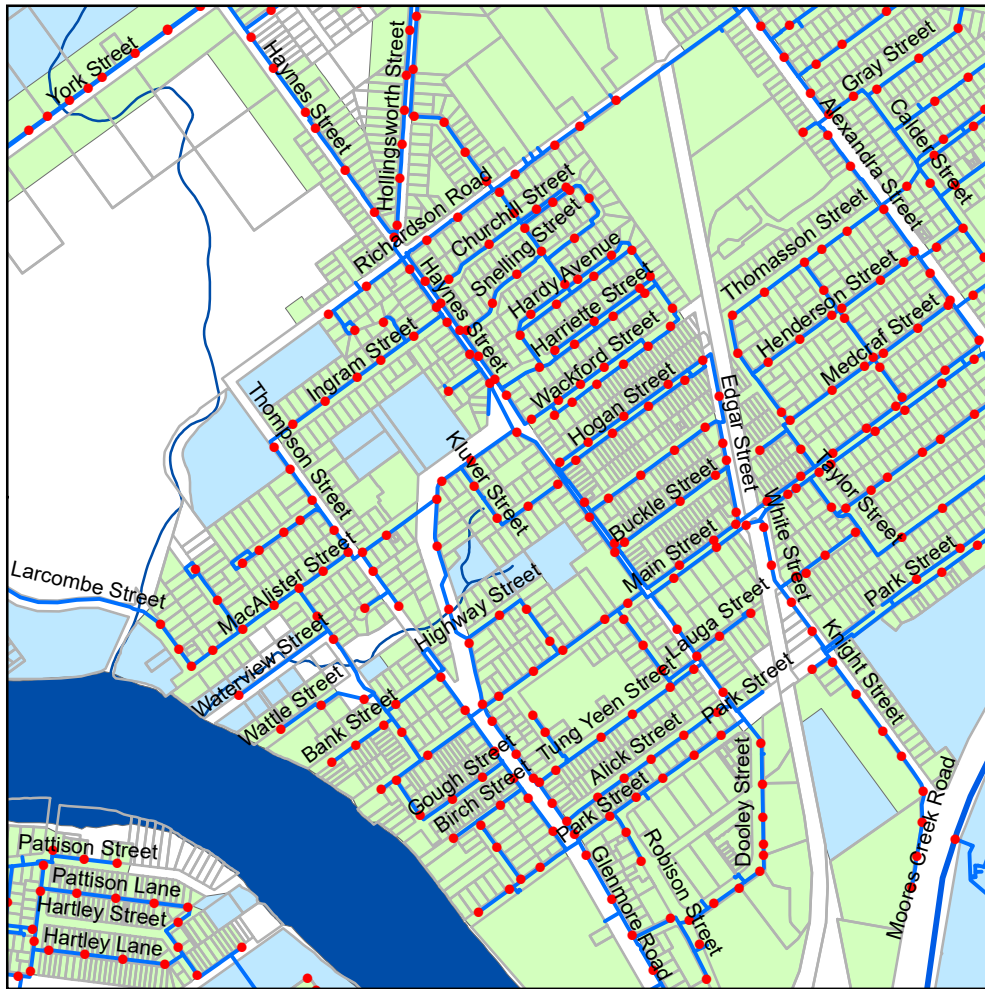


Map 14

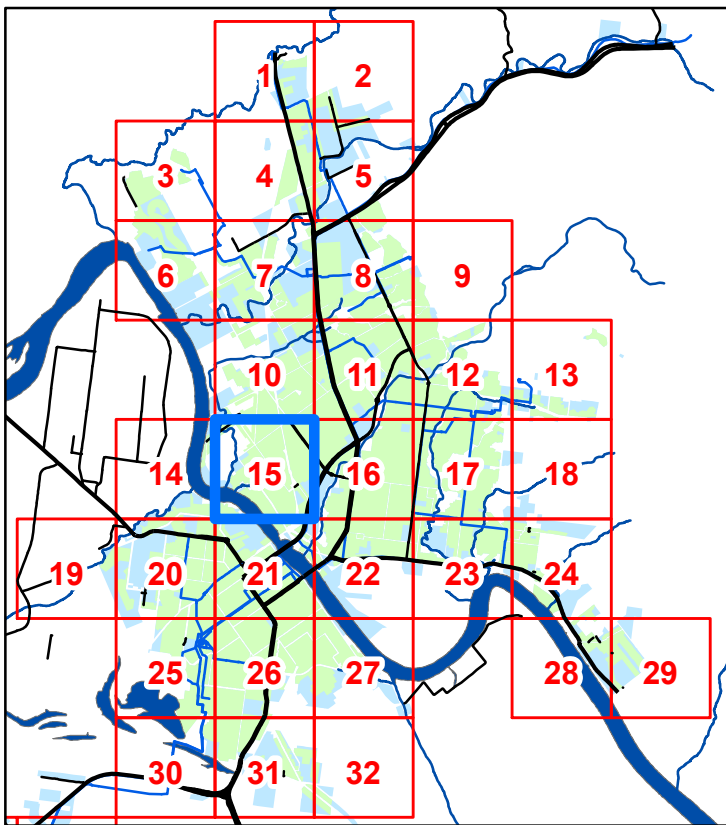


Legend

-  Declared Water Service Area
-  Served Outside Declared Area
-  Treatment Plant
-  Pump Station
-  Reservoirs
-  Trunk Main
-  Reticulation Main
-  Hydrants



Map 15



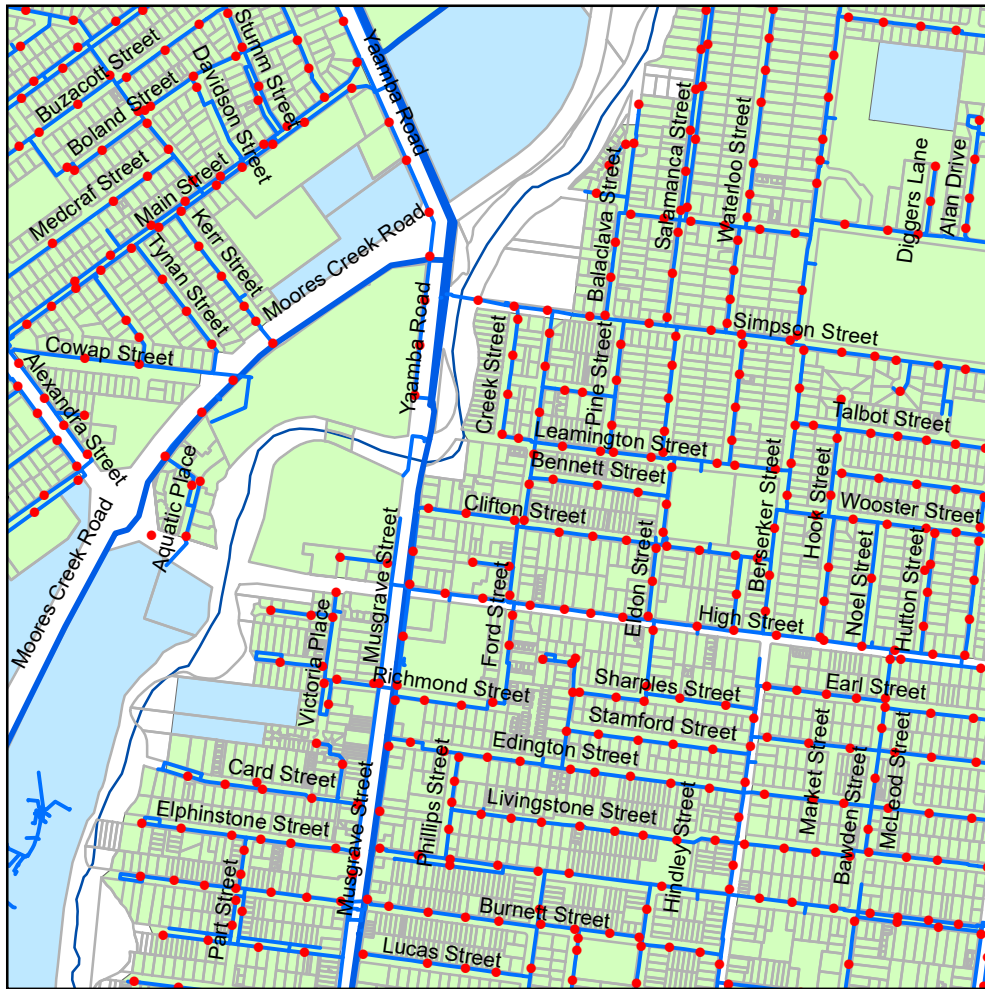
Legend

- Declared Water Service Area
- Serviced Outside Declared Area
- Treatment Plant
- Pump Station
- Reservoirs
- Trunk Main
- Reticulation Main
- Hydrants

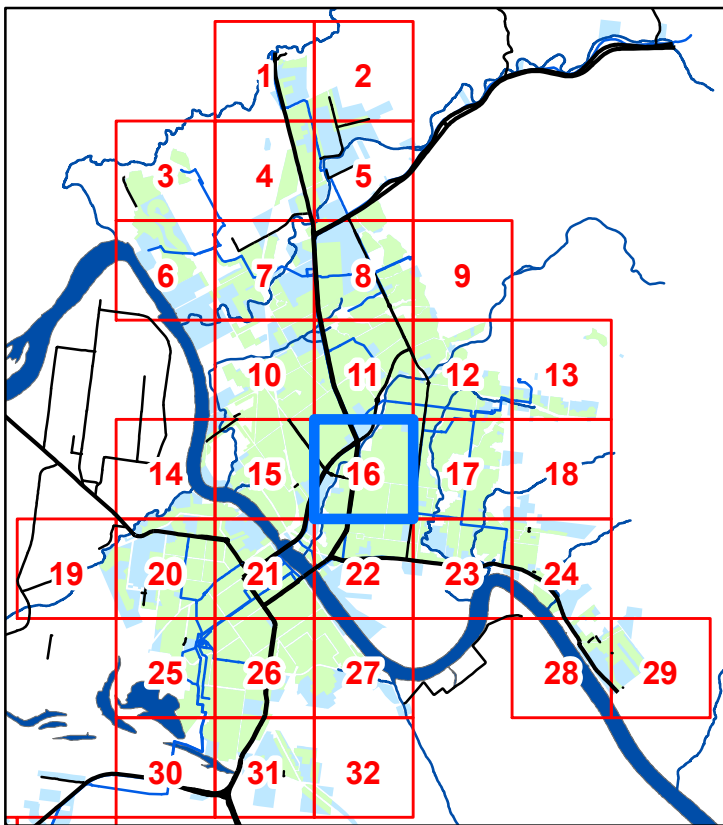
Copyright protects this publication. Reproduction by whatever means is prohibited without prior written permission of the Chief Executive Officer, Rockhampton Regional Council. Rockhampton Regional Council will not be held liable under any circumstances in connection with or arising out of the use of this data nor does it warrant that the data is error free. Any queries should be directed to the Customer Service Centre, Rockhampton Regional Council or telephone 1300 22 55 77. The Digital Cadastral DataBase is current as at July 2024. © The State Government of Queensland (Dept. of Natural Resources and Mines) 2024. All other data © Rockhampton Regional Council 2024.

Declared Water Service Area Map Rockhampton 2024





Map 16



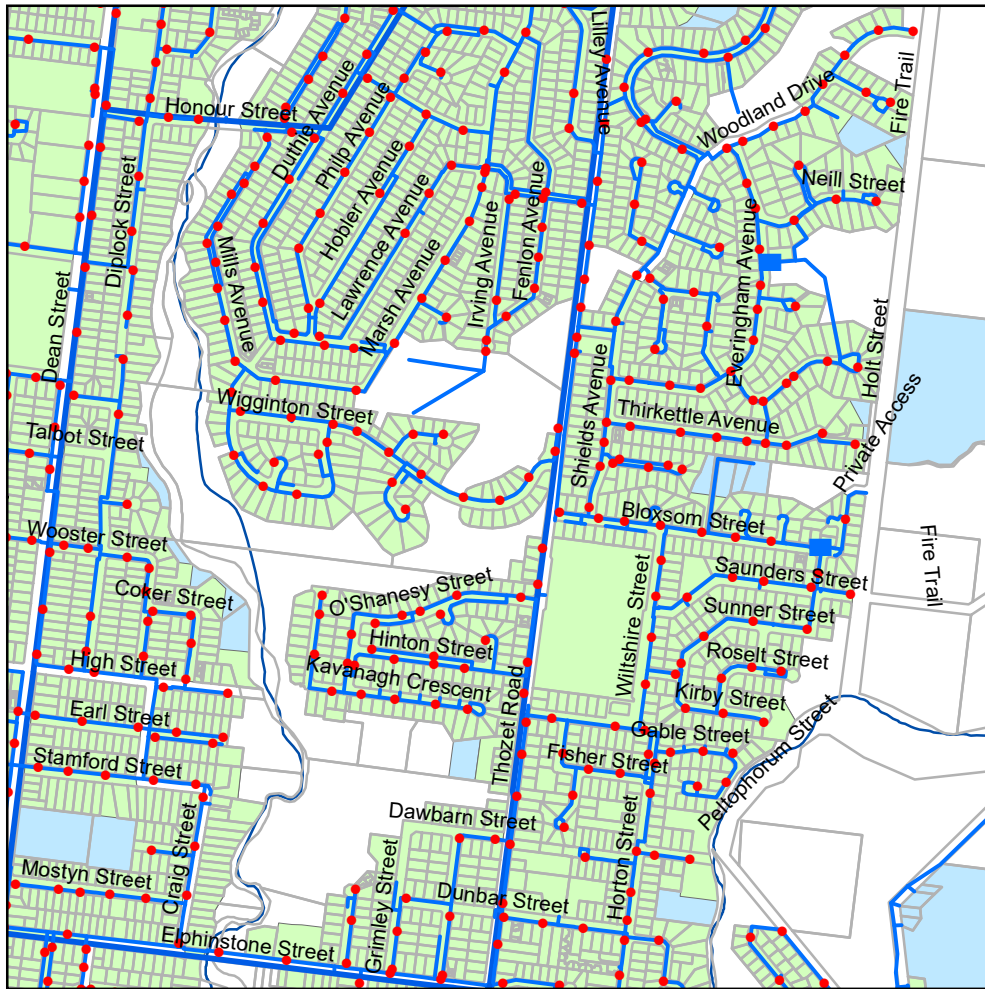
Legend

- Declared Water Service Area
- Serviced Outside Declared Area
- Treatment Plant
- Pump Station
- Reservoirs
- Trunk Main
- Reticulation Main
- Hydrants

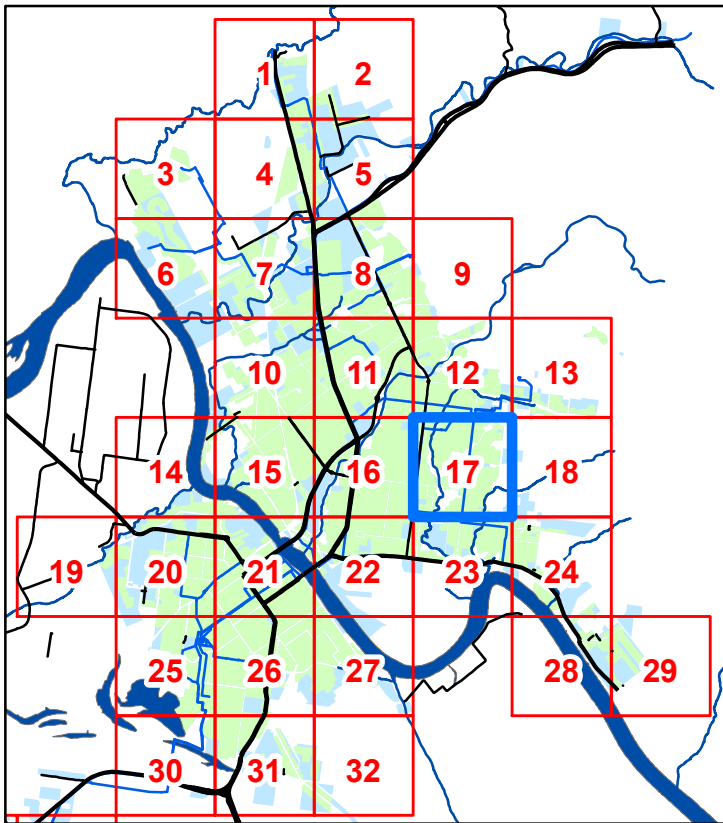
Copyright protects this publication. Reproduction by whatever means is prohibited without prior written permission of the Chief Executive Officer, Rockhampton Regional Council. Rockhampton Regional Council will not be held liable under any circumstances in connection with or arising out of the use of this data nor does it warrant that the data is error free. Any queries should be directed to the Customer Service Centre, Rockhampton Regional Council or telephone 1300 22 55 77. The Digital Cadastral DataBase is current as at July 2024. © The State Government of Queensland (Dept. of Natural Resources and Mines) 2024. All other data © Rockhampton Regional Council 2024.

Declared Water Service Area Map Rockhampton 2024





Map 17



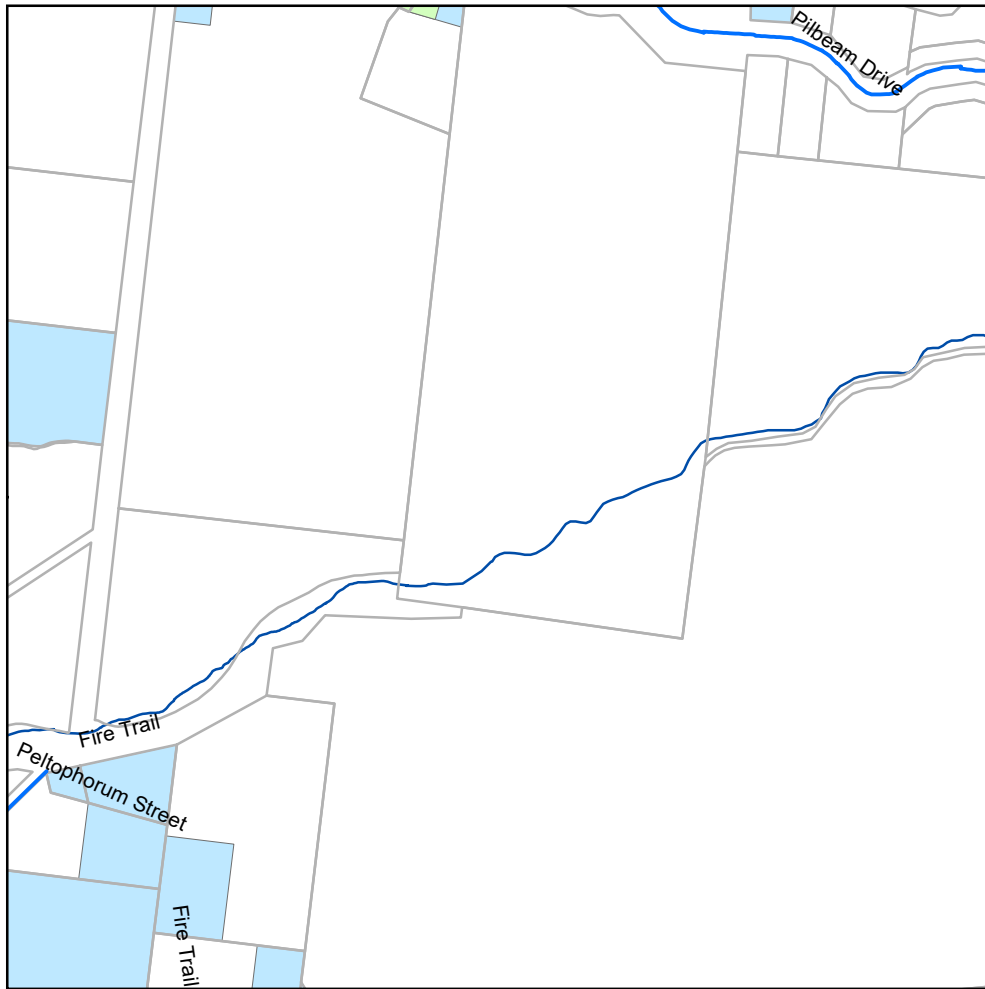
Legend

- Declared Water Service Area
- Served Outside Declared Area
- WTP Treatment Plant
- Pump Station
- Reservoirs
- Trunk Main
- Reticulation Main
- Hydrants

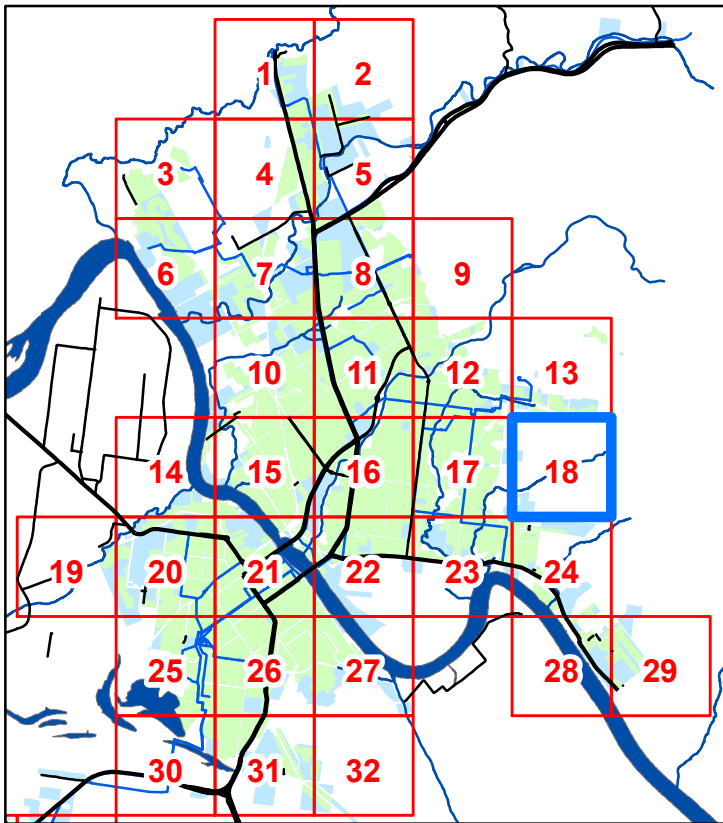
Copyright protects this publication. Reproduction by whatever means is prohibited without prior written permission of the Chief Executive Officer, Rockhampton Regional Council. Rockhampton Regional Council will not be held liable under any circumstances in connection with or arising out of the use of this data nor does it warrant that the data is error free. Any queries should be directed to the Customer Service Centre, Rockhampton Regional Council or telephone 1300 22 55 77. The Digital Cadastral DataBase is current as at July 2024.
 © The State Government of Queensland (Dept. of Natural Resources and Mines) 2024.
 All other data © Rockhampton Regional Council 2024.

Declared Water Service Area Map Rockhampton 2024





Map 18



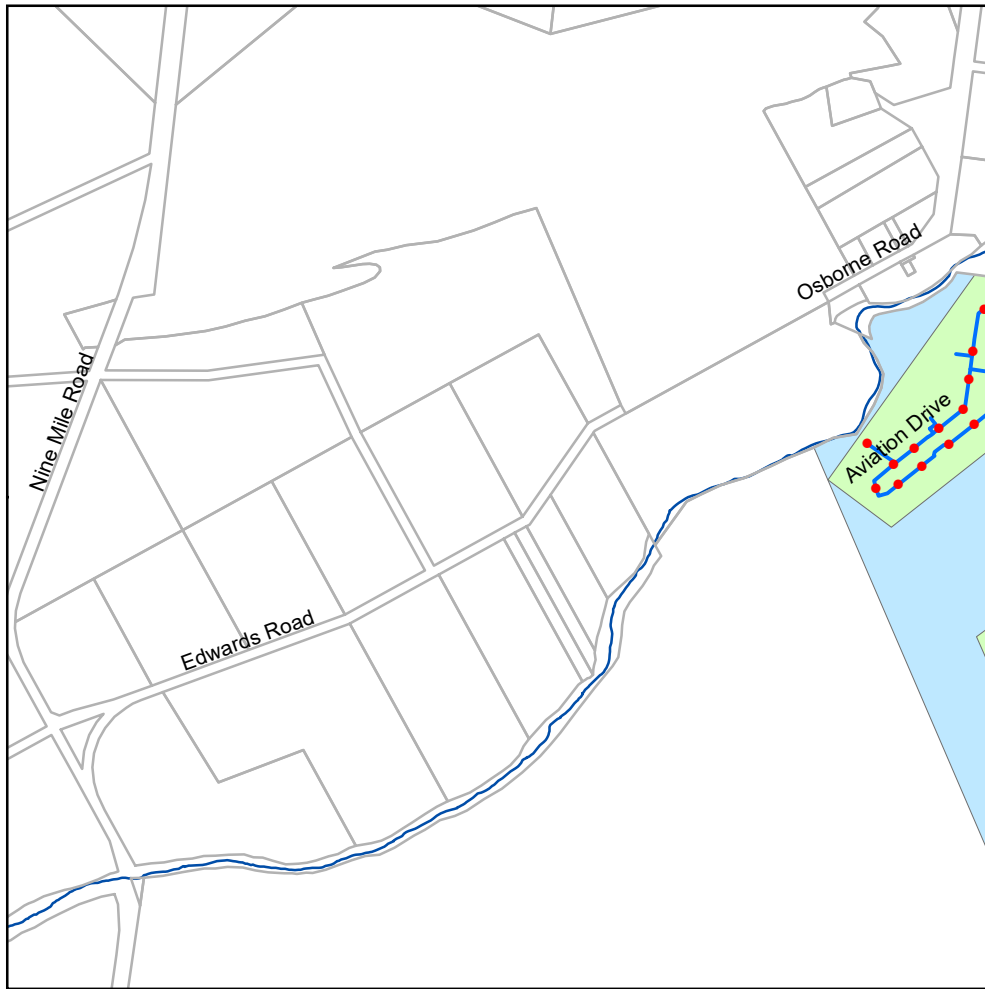
Legend

- Declared Water Service Area
- Serviced Outside Declared Area
- Treatment Plant
- Pump Station
- Reservoirs
- Trunk Main
- Reticulation Main
- Hydrants

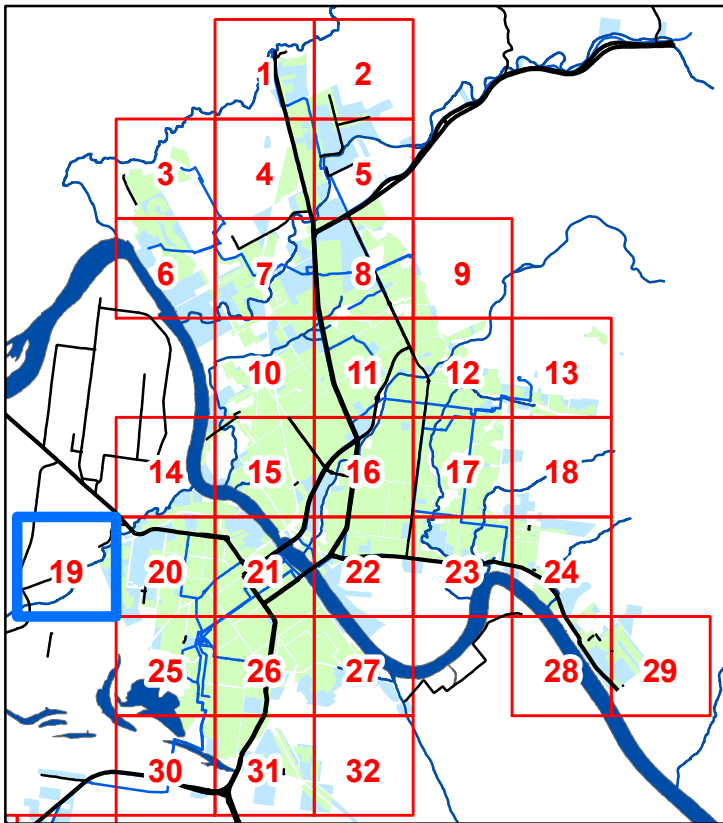
Copyright protects this publication. Reproduction by whatever means is prohibited without prior written permission of the Chief Executive Officer, Rockhampton Regional Council. Rockhampton Regional Council will not be held liable under any circumstances in connection with or arising out of the use of this data nor does it warrant that the data is error free. Any queries should be directed to the Customer Service Centre, Rockhampton Regional Council or telephone 1300 22 55 77. The Digital Cadastral DataBase is current as at July 2024.
© The State Government of Queensland (Dept. of Natural Resources and Mines) 2024.
All other data © Rockhampton Regional Council 2024.

Declared Water Service Area Map Rockhampton 2024





Map 19



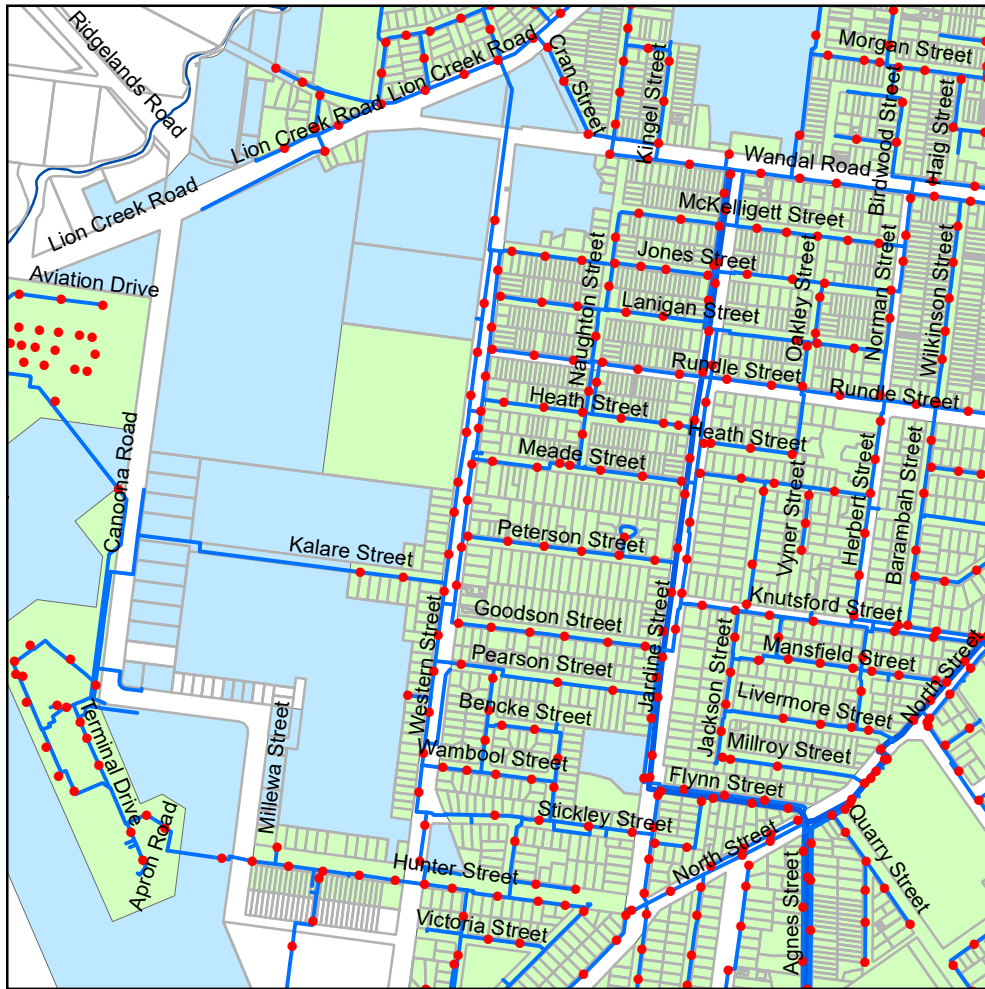
Legend

- Declared Water Service Area
- Served Outside Declared Area
- Treatment Plant
- Pump Station
- Reservoirs
- Trunk Main
- Reticulation Main
- Hydrants

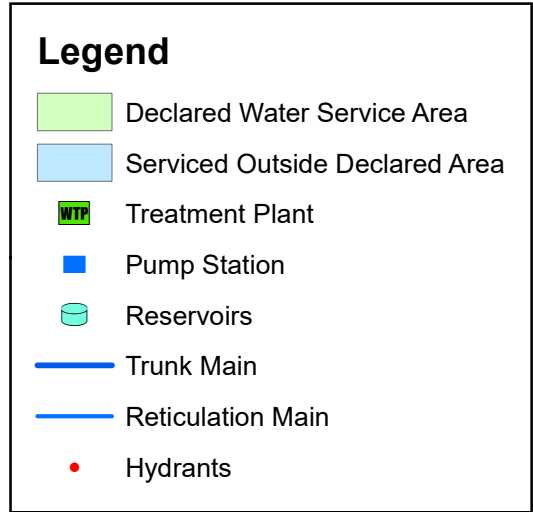
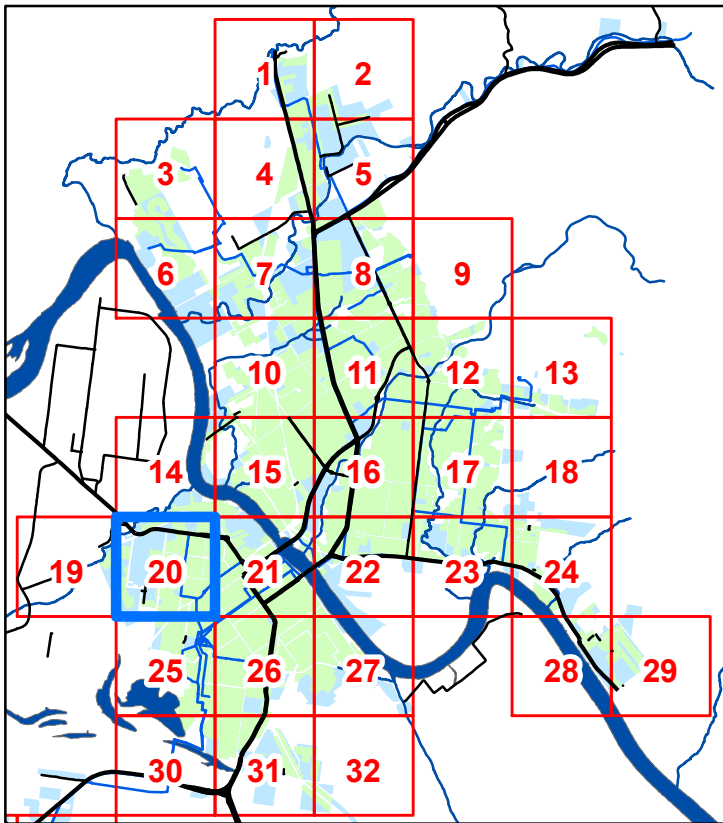
Copyright protects this publication. Reproduction by whatever means is prohibited without prior written permission of the Chief Executive Officer, Rockhampton Regional Council. Rockhampton Regional Council will not be held liable under any circumstances in connection with or arising out of the use of this data nor does it warrant that the data is error free. Any queries should be directed to the Customer Service Centre, Rockhampton Regional Council or telephone 1300 22 55 77. The Digital Cadastral DataBase is current as at July 2024.
© The State Government of Queensland (Dept. of Natural Resources and Mines) 2024.
All other data © Rockhampton Regional Council 2024.

Declared Water Service Area Map Rockhampton 2024





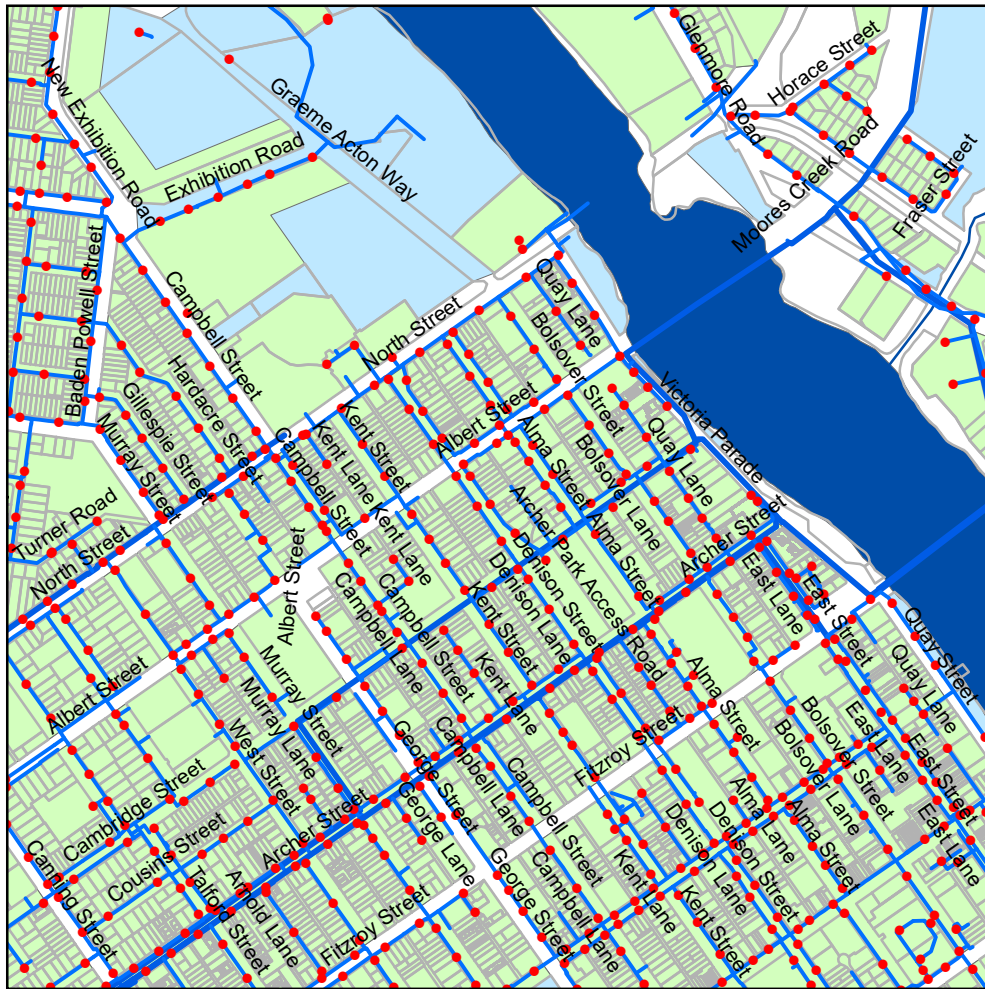
Map 20



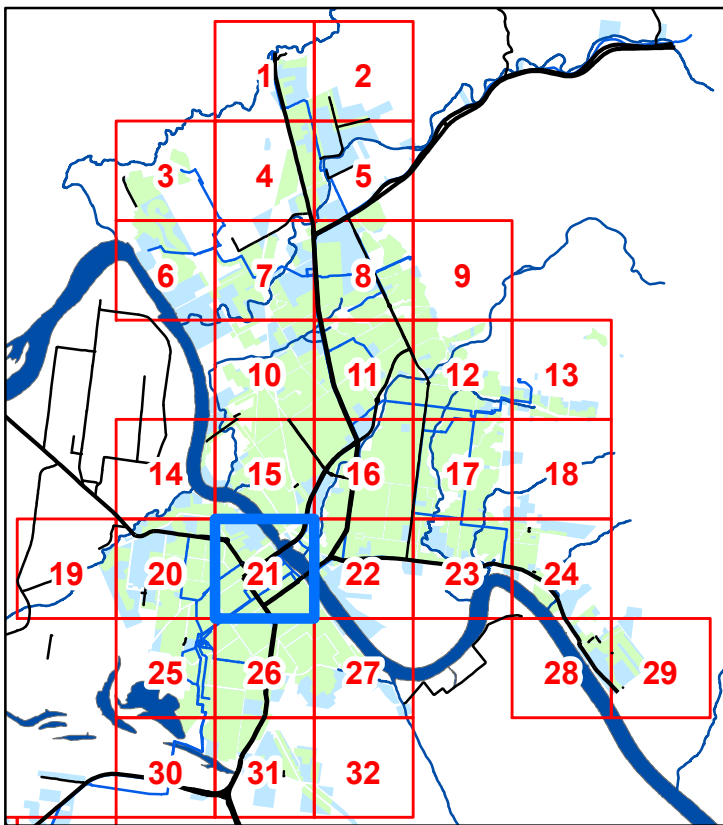
Copyright protects this publication. Reproduction by whatever means is prohibited without prior written permission of the Chief Executive Officer, Rockhampton Regional Council. Rockhampton Regional Council will not be held liable under any circumstances in connection with or arising out of the use of this data nor does it warrant that the data is error free. Any queries should be directed to the Customer Service Centre, Rockhampton Regional Council or telephone 1300 22 55 77. The Digital Cadastral DataBase is current as at July 2024.
© The State Government of Queensland (Dept. of Natural Resources and Mines) 2024.
All other data © Rockhampton Regional Council 2024.

Declared Water Service Area Map Rockhampton 2024





Map 21



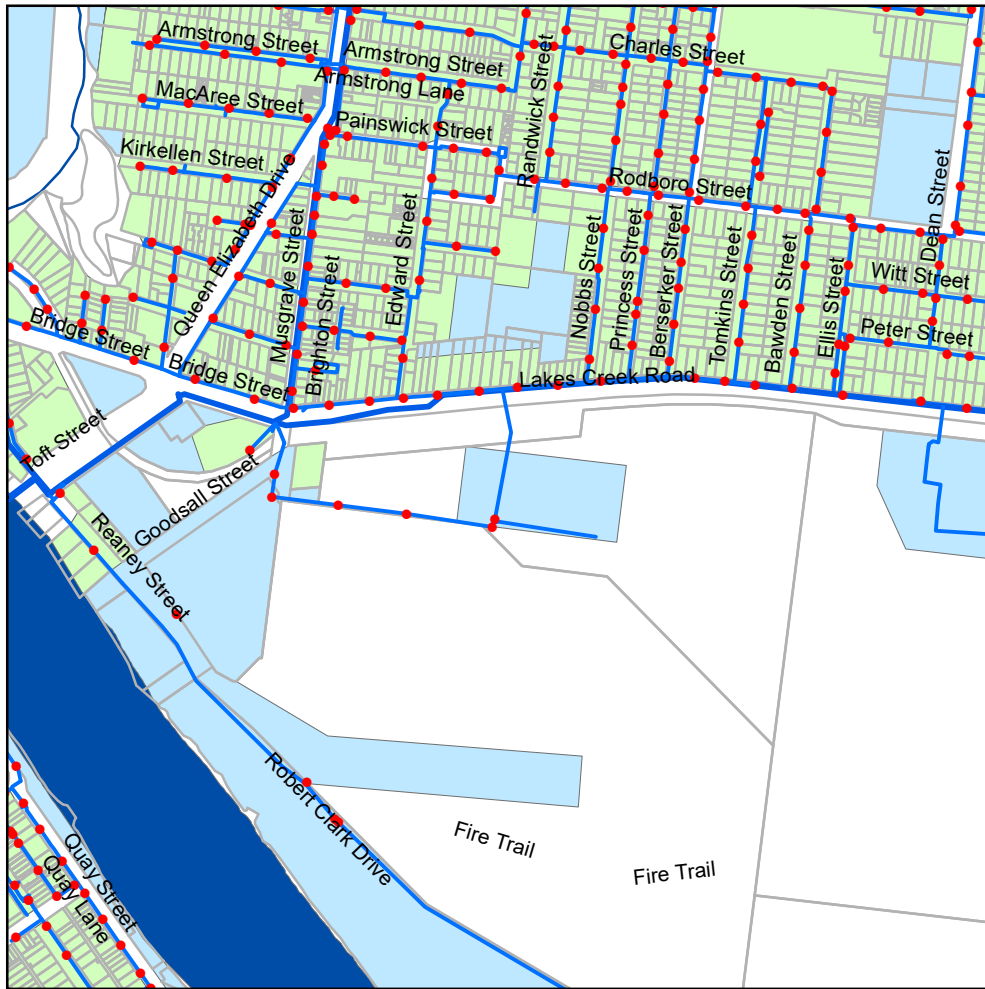
Legend

- Declared Water Service Area
- Serviced Outside Declared Area
- Treatment Plant
- Pump Station
- Reservoirs
- Trunk Main
- Reticulation Main
- Hydrants

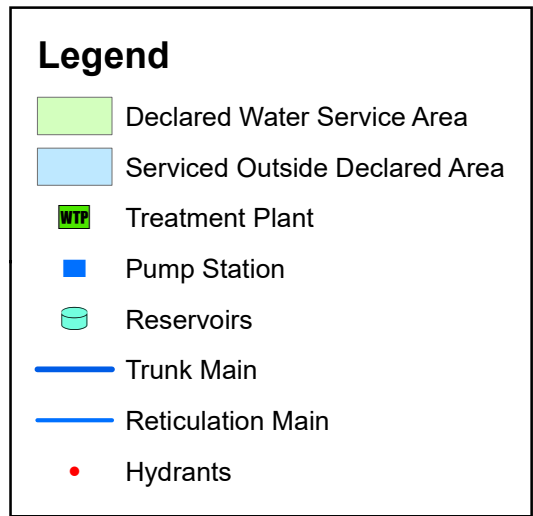
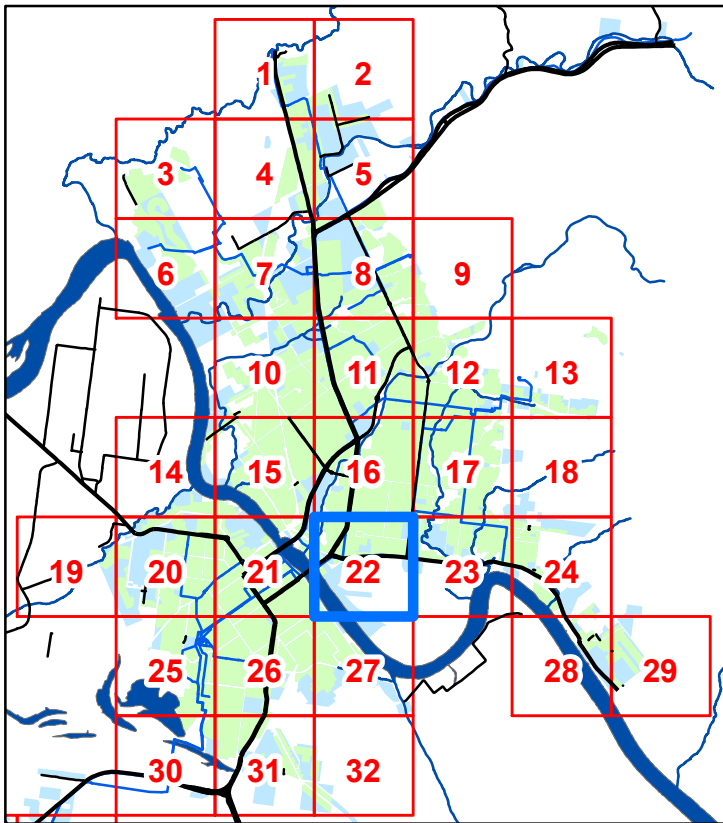
Copyright protects this publication. Reproduction by whatever means is prohibited without prior written permission of the Chief Executive Officer, Rockhampton Regional Council. Rockhampton Regional Council will not be held liable under any circumstances in connection with or arising out of the use of this data nor does it warrant that the data is error free. Any queries should be directed to the Customer Service Centre, Rockhampton Regional Council or telephone 1300 22 55 77. The Digital Cadastral DataBase is current as at July 2024. © The State Government of Queensland (Dept. of Natural Resources and Mines) 2024. All other data © Rockhampton Regional Council 2024.

Declared Water Service Area Map Rockhampton 2024





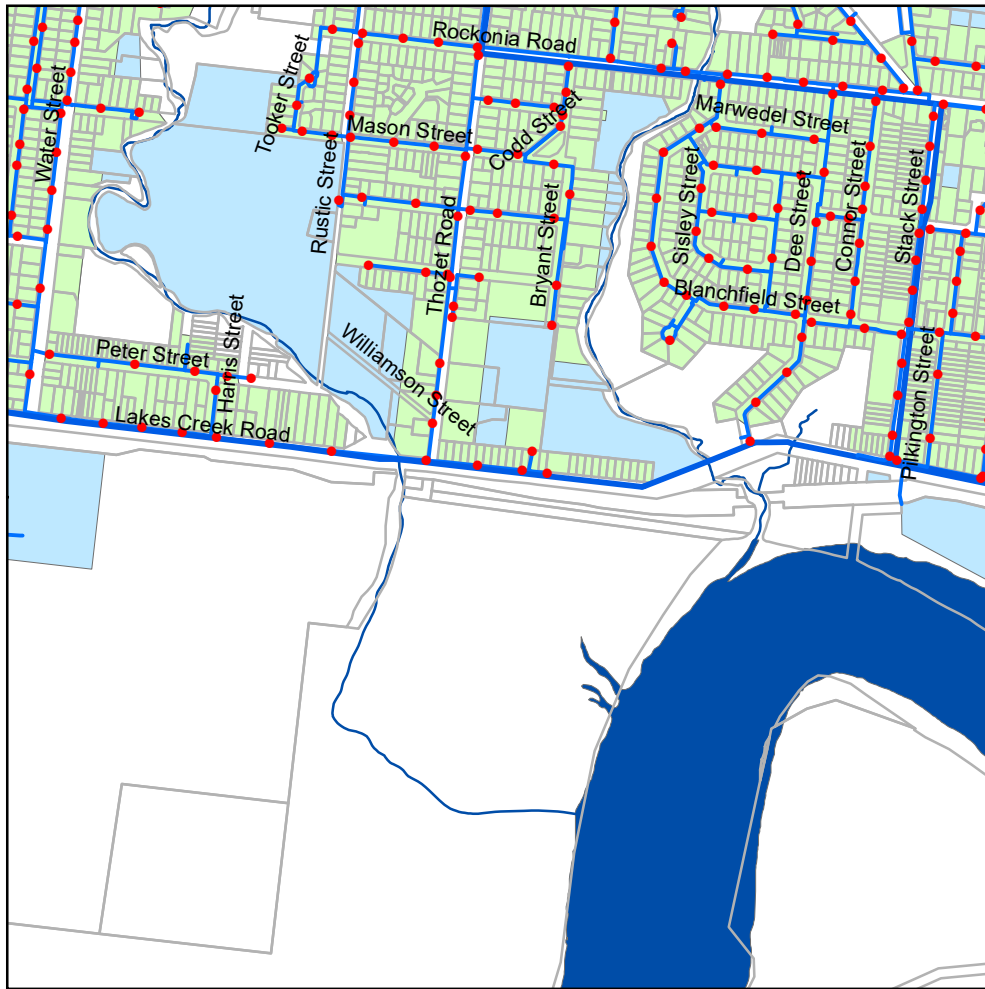
Map 22



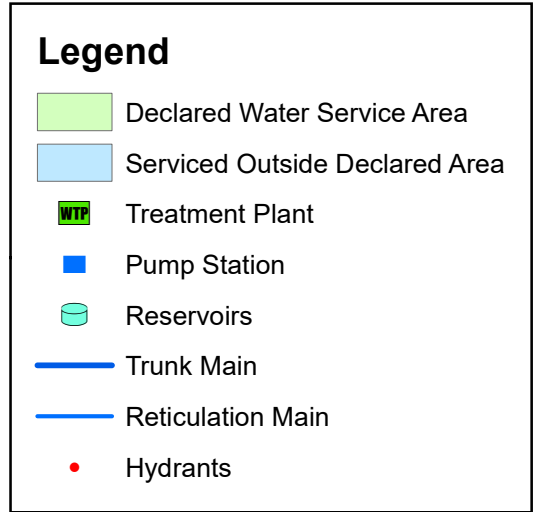
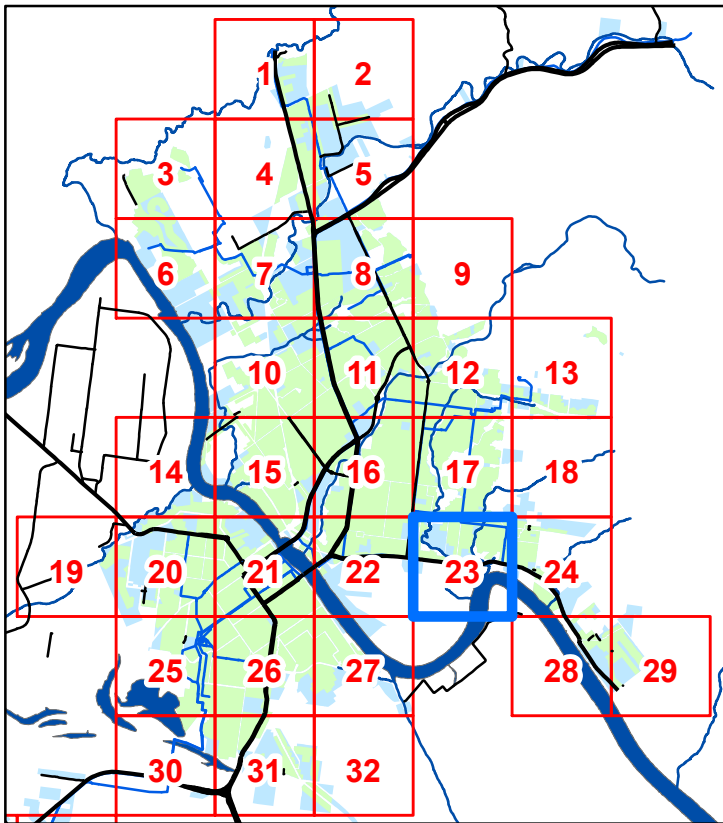
Copyright protects this publication. Reproduction by whatever means is prohibited without prior written permission of the Chief Executive Officer, Rockhampton Regional Council. Rockhampton Regional Council will not be held liable under any circumstances in connection with or arising out of the use of this data nor does it warrant that the data is error free. Any queries should be directed to the Customer Service Centre, Rockhampton Regional Council or telephone 1300 22 55 77. The Digital Cadastral DataBase is current as at July 2024. © The State Government of Queensland (Dept. of Natural Resources and Mines) 2024. All other data © Rockhampton Regional Council 2024.

Declared Water Service Area Map Rockhampton 2024





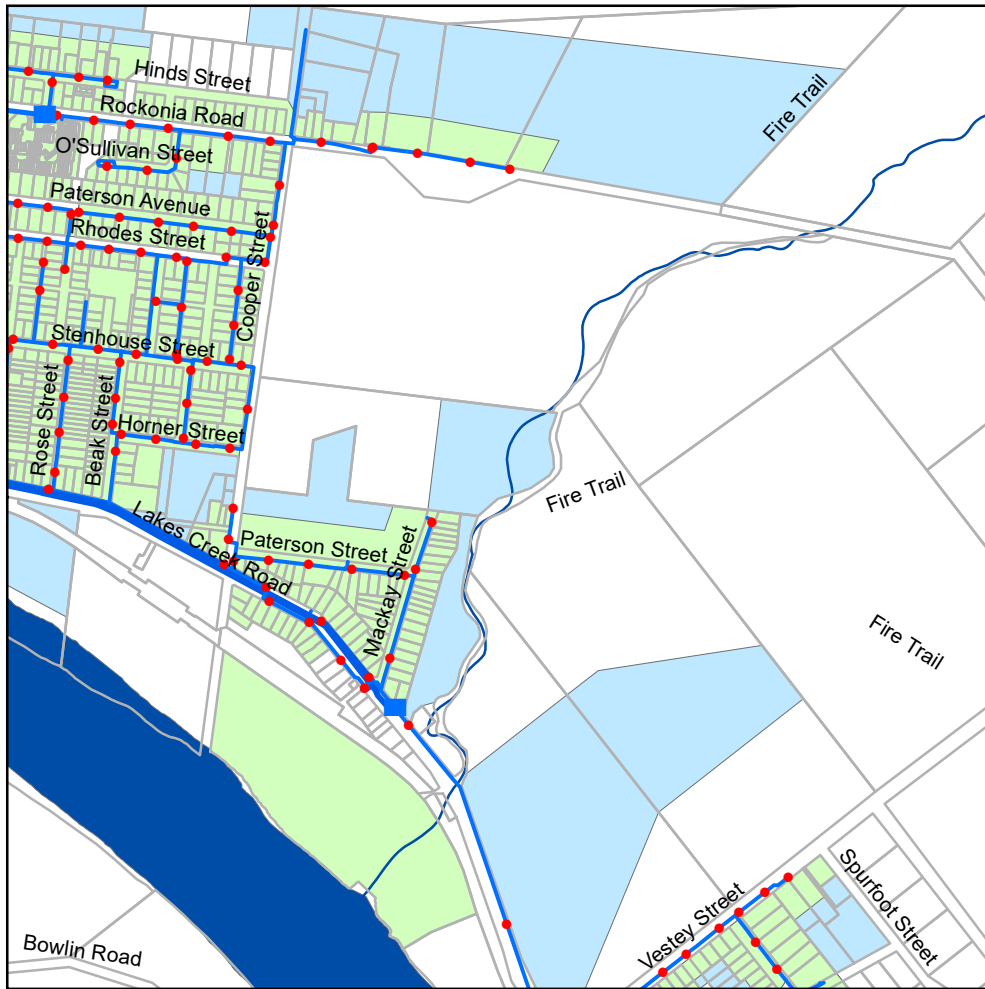
Map 23



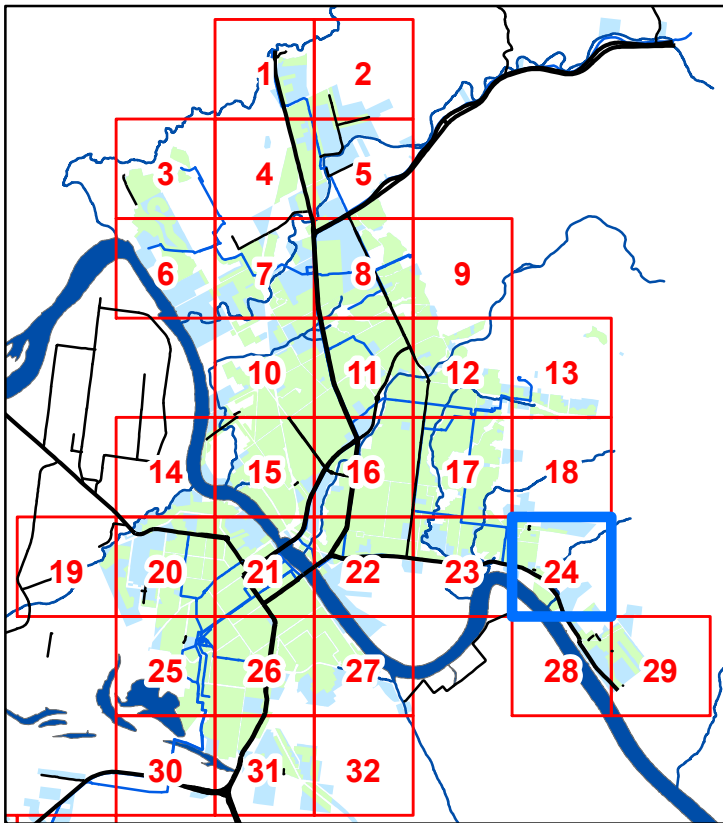
Copyright protects this publication. Reproduction by whatever means is prohibited without prior written permission of the Chief Executive Officer, Rockhampton Regional Council. Rockhampton Regional Council will not be held liable under any circumstances in connection with or arising out of the use of this data nor does it warrant that the data is error free. Any queries should be directed to the Customer Service Centre, Rockhampton Regional Council or telephone 1300 22 55 77. The Digital Cadastral DataBase is current as at July 2024. © The State Government of Queensland (Dept. of Natural Resources and Mines) 2024. All other data © Rockhampton Regional Council 2024.

Declared Water Service Area Map Rockhampton 2024





Map 24



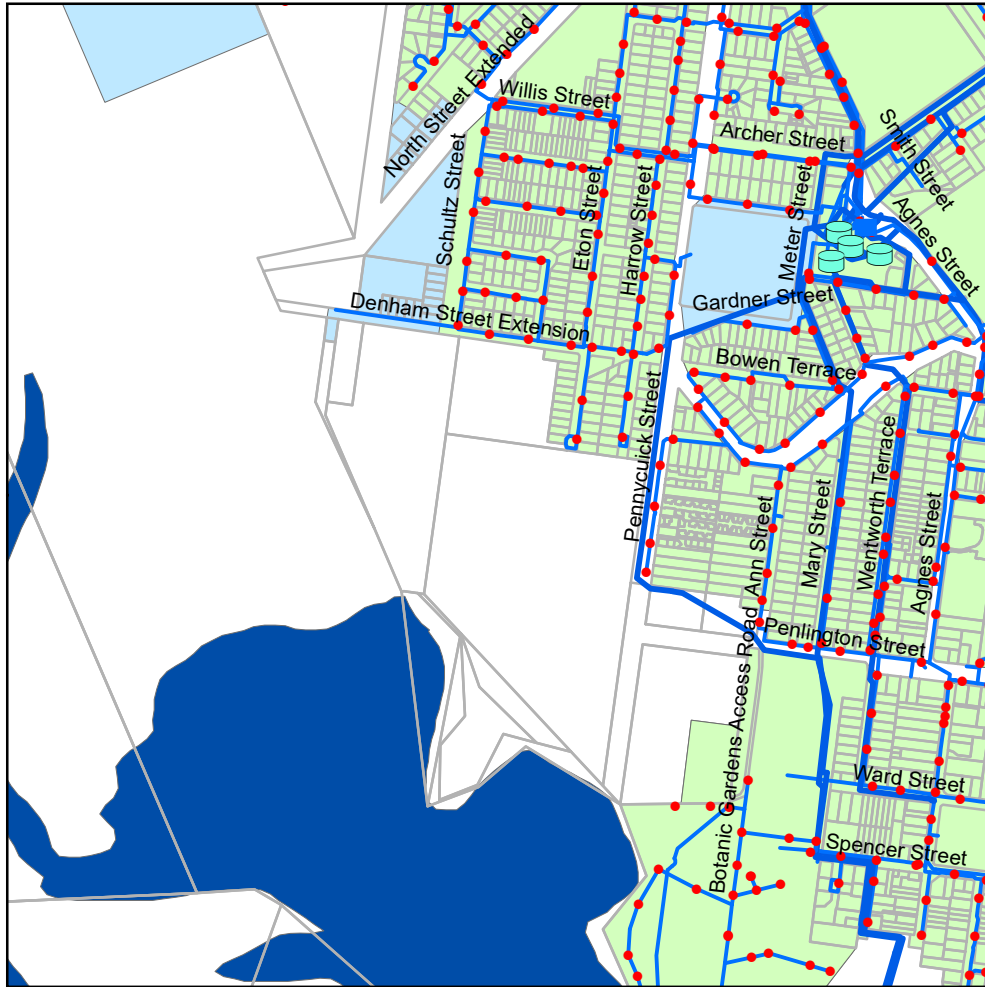
Legend

- Declared Water Service Area
- Served Outside Declared Area
- Treatment Plant
- Pump Station
- Reservoirs
- Trunk Main
- Reticulation Main
- Hydrants

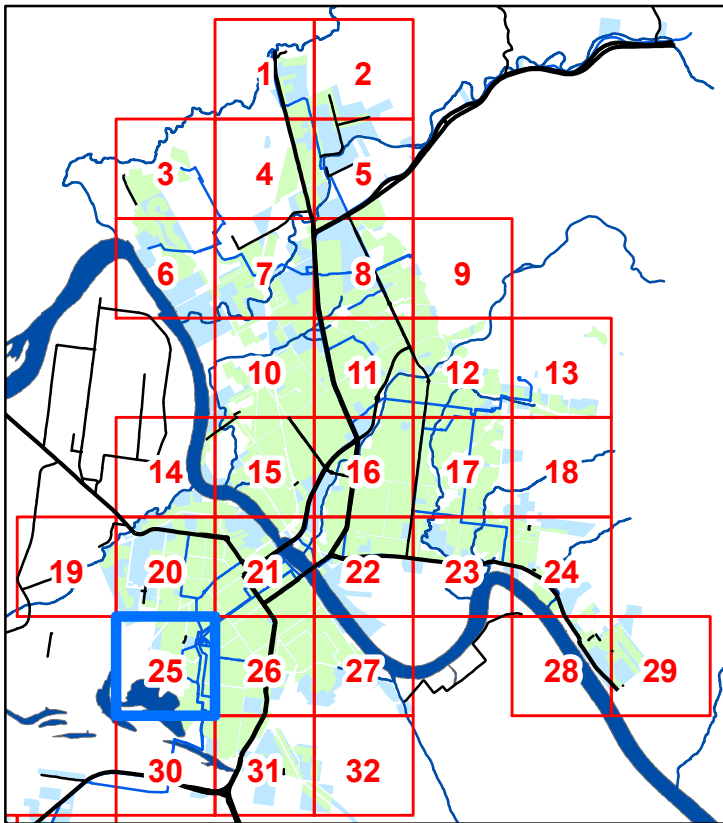
Copyright protects this publication. Reproduction by whatever means is prohibited without prior written permission of the Chief Executive Officer, Rockhampton Regional Council. Rockhampton Regional Council will not be held liable under any circumstances in connection with or arising out of the use of this data nor does it warrant that the data is error free. Any queries should be directed to the Customer Service Centre, Rockhampton Regional Council or telephone 1300 22 55 77. The Digital Cadastral DataBase is current as at July 2024. © The State Government of Queensland (Dept. of Natural Resources and Mines) 2024. All other data © Rockhampton Regional Council 2024.

Declared Water Service Area Map Rockhampton 2024











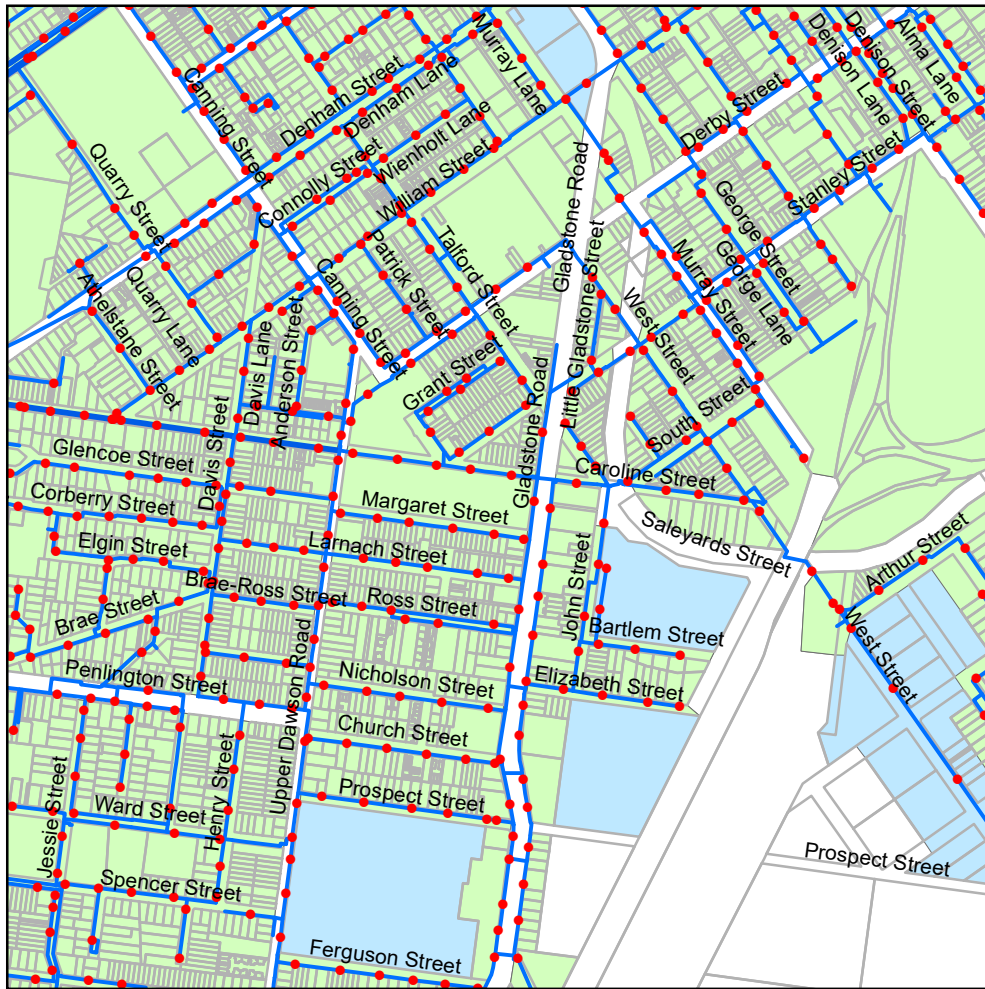


Map 25

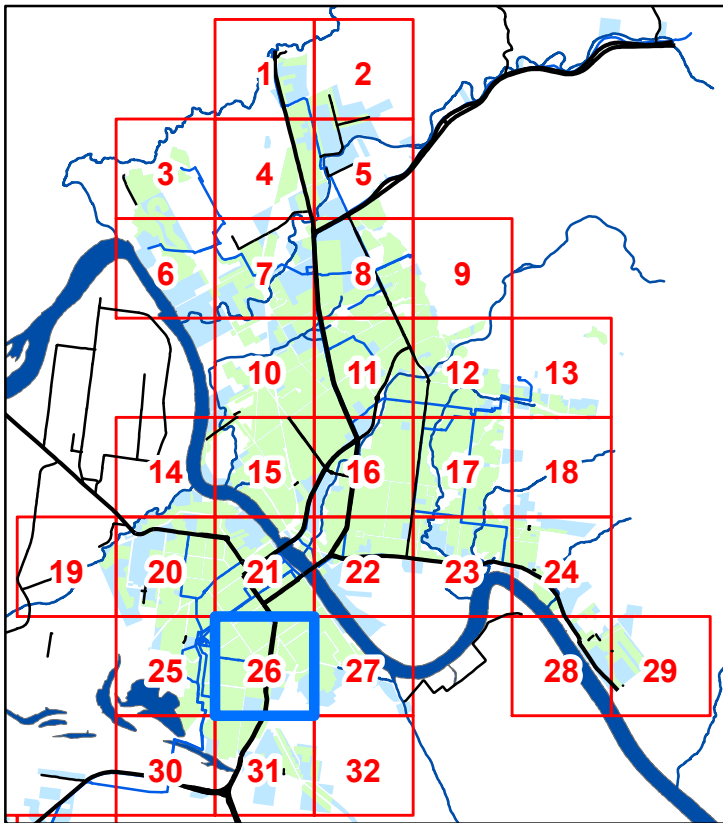


Legend

-  Declared Water Service Area
-  Served Outside Declared Area
-  Treatment Plant
-  Pump Station
-  Reservoirs
-  Trunk Main
-  Reticulation Main
-  Hydrants



Map 26



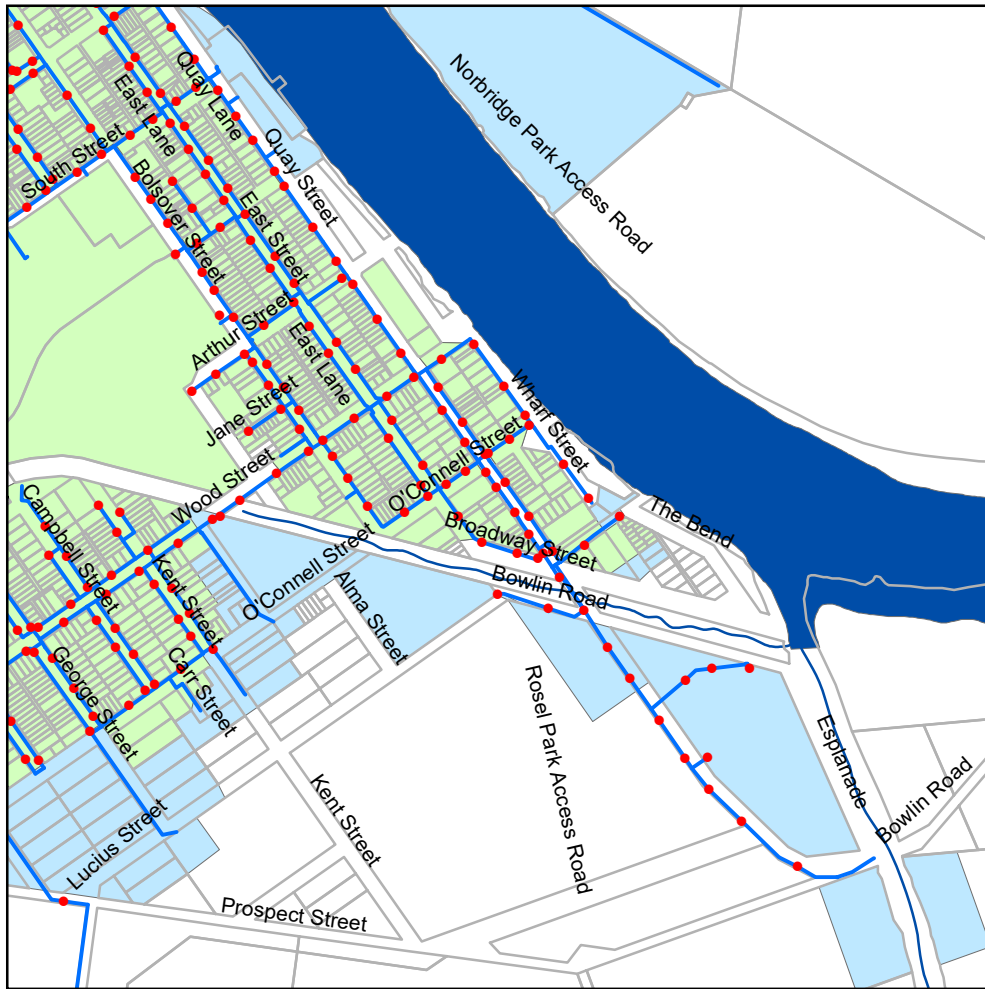
Legend

- Declared Water Service Area
- Serviced Outside Declared Area
- WTP Treatment Plant
- Pump Station
- Reservoirs
- Trunk Main
- Reticulation Main
- Hydrants

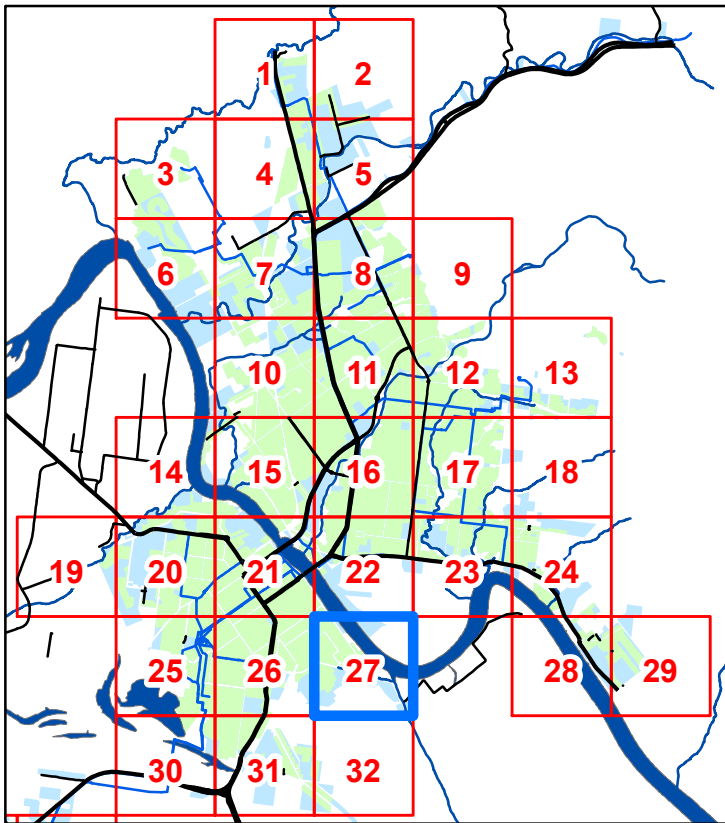
Copyright protects this publication. Reproduction by whatever means is prohibited without prior written permission of the Chief Executive Officer, Rockhampton Regional Council. Rockhampton Regional Council will not be held liable under any circumstances in connection with or arising out of the use of this data nor does it warrant that the data is error free. Any queries should be directed to the Customer Service Centre, Rockhampton Regional Council or telephone 1300 22 55 77. The Digital Cadastral DataBase is current as at July 2024.
© The State Government of Queensland (Dept. of Natural Resources and Mines) 2024.
All other data © Rockhampton Regional Council 2024.

Declared Water Service Area Map Rockhampton 2024





Map 27



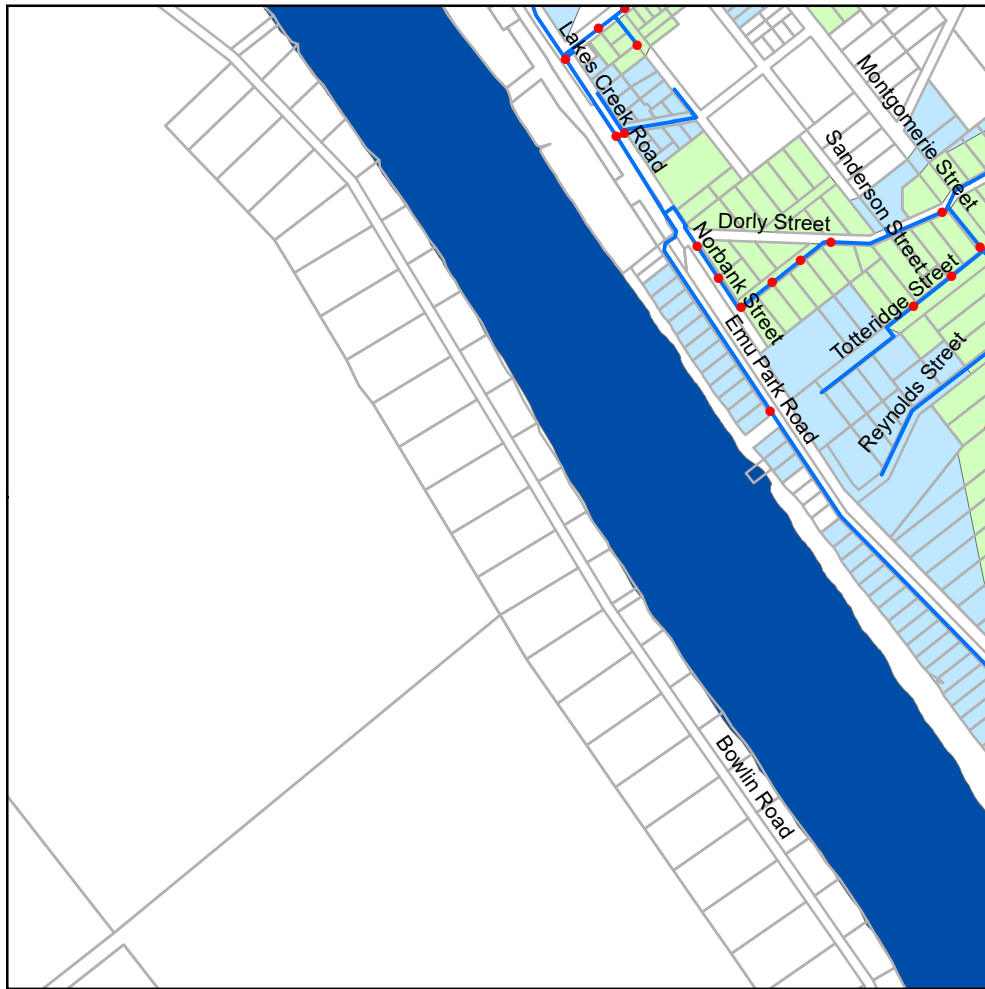
Legend

- Declared Water Service Area
- Serviced Outside Declared Area
- WTP Treatment Plant
- Pump Station
- Reservoirs
- Trunk Main
- Reticulation Main
- Hydrants

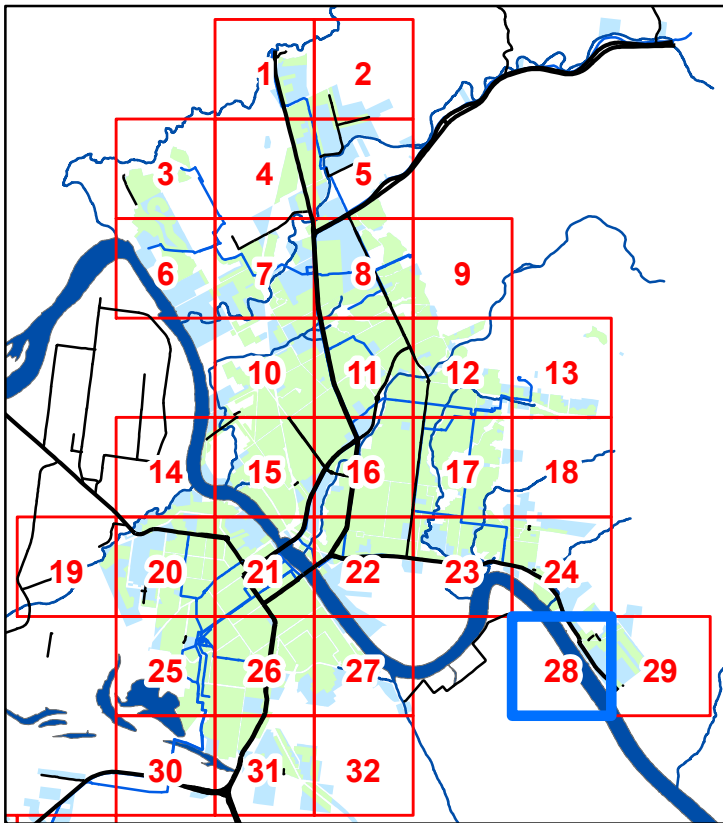
Copyright protects this publication. Reproduction by whatever means is prohibited without prior written permission of the Chief Executive Officer, Rockhampton Regional Council. Rockhampton Regional Council will not be held liable under any circumstances in connection with or arising out of the use of this data nor does it warrant that the data is error free. Any queries should be directed to the Customer Service Centre, Rockhampton Regional Council or telephone 1300 22 55 77. The Digital Cadastral DataBase is current as at July 2024. © The State Government of Queensland (Dept. of Natural Resources and Mines) 2024. All other data © Rockhampton Regional Council 2024.

Declared Water Service Area Map Rockhampton 2024











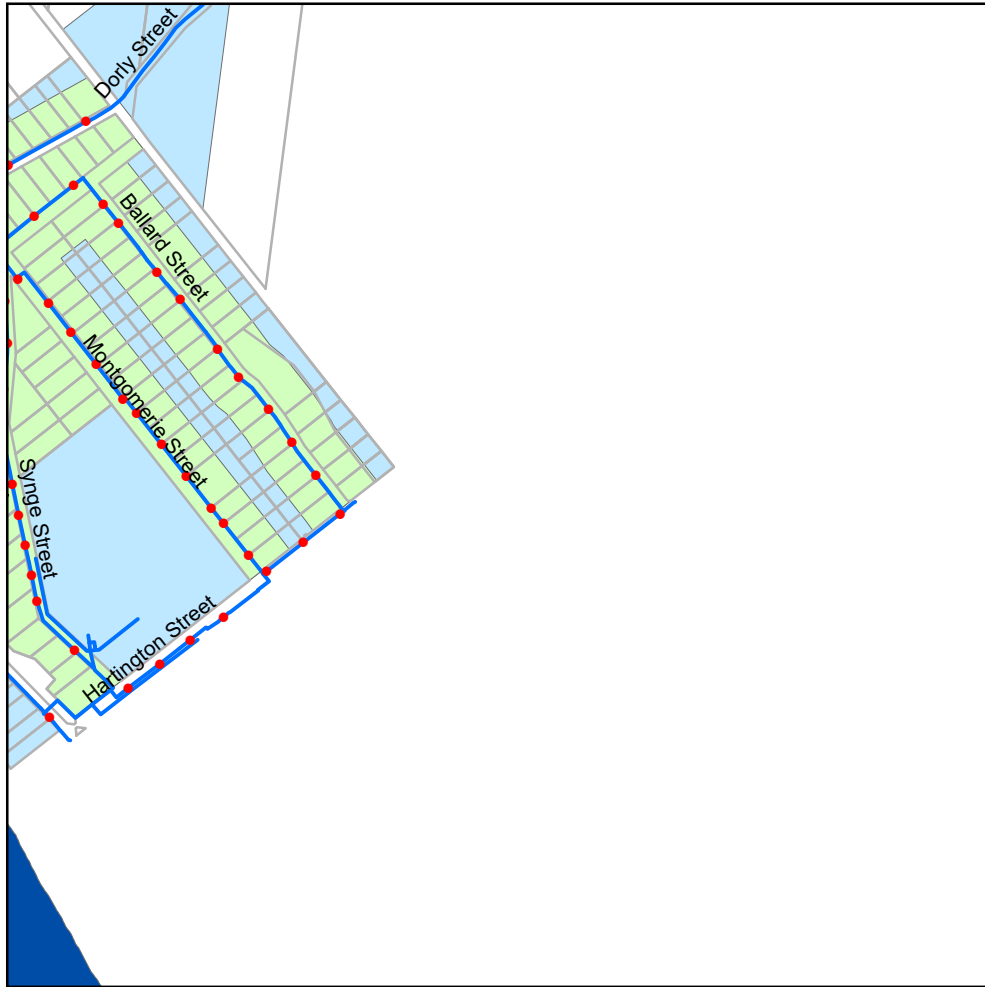


Map 28

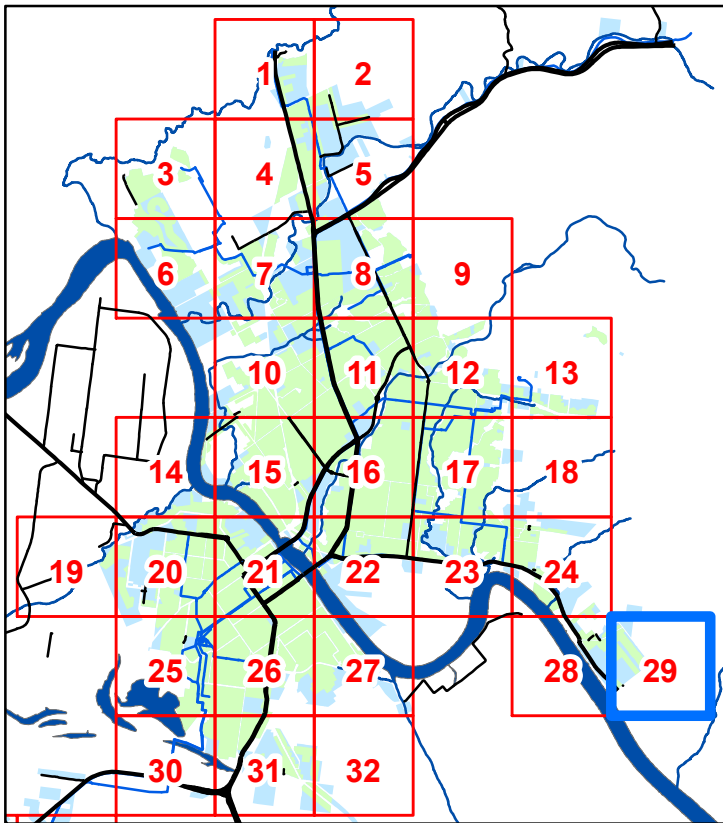


Legend









-  Declared Water Service Area
-  Served Outside Declared Area
-  Treatment Plant
-  Pump Station
-  Reservoirs
-  Trunk Main
-  Reticulation Main
-  Hydrants

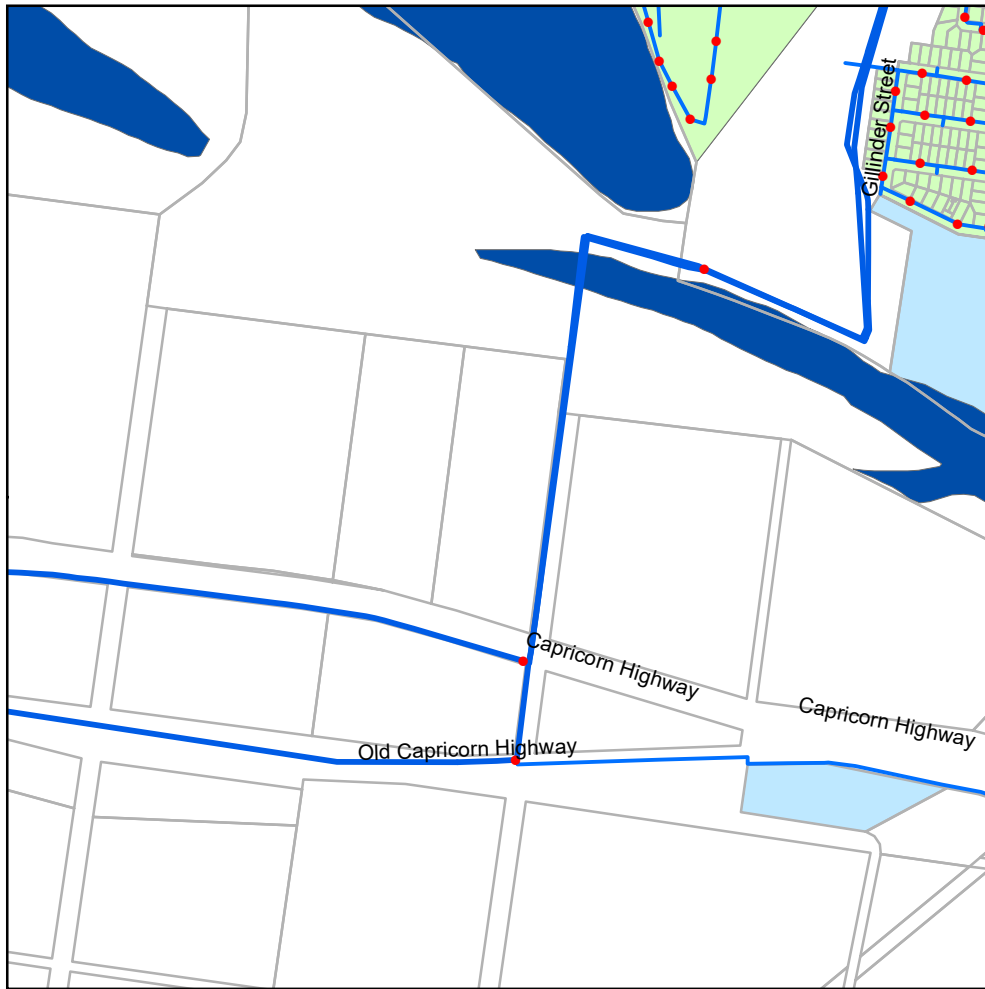


Map 29

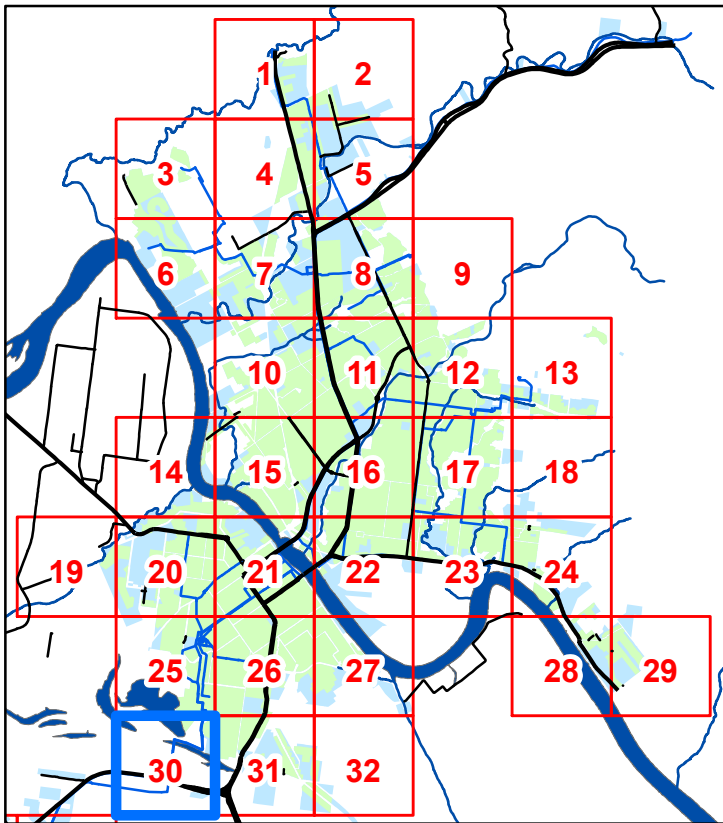


Legend

-  Declared Water Service Area
-  Serviced Outside Declared Area
-  Treatment Plant
-  Pump Station
-  Reservoirs
-  Trunk Main
-  Reticulation Main
-  Hydrants



Map 30



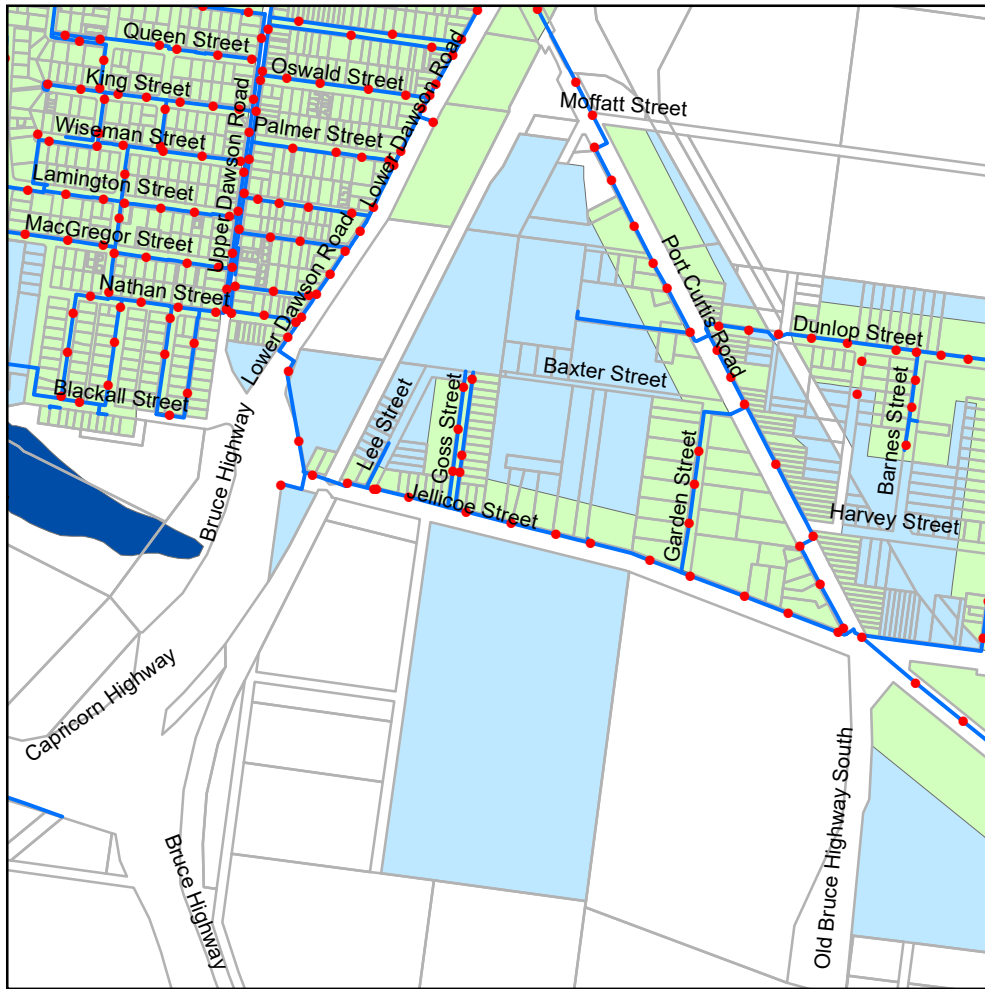
Legend

- Declared Water Service Area
- Served Outside Declared Area
- Treatment Plant
- Pump Station
- Reservoirs
- Trunk Main
- Reticulation Main
- Hydrants

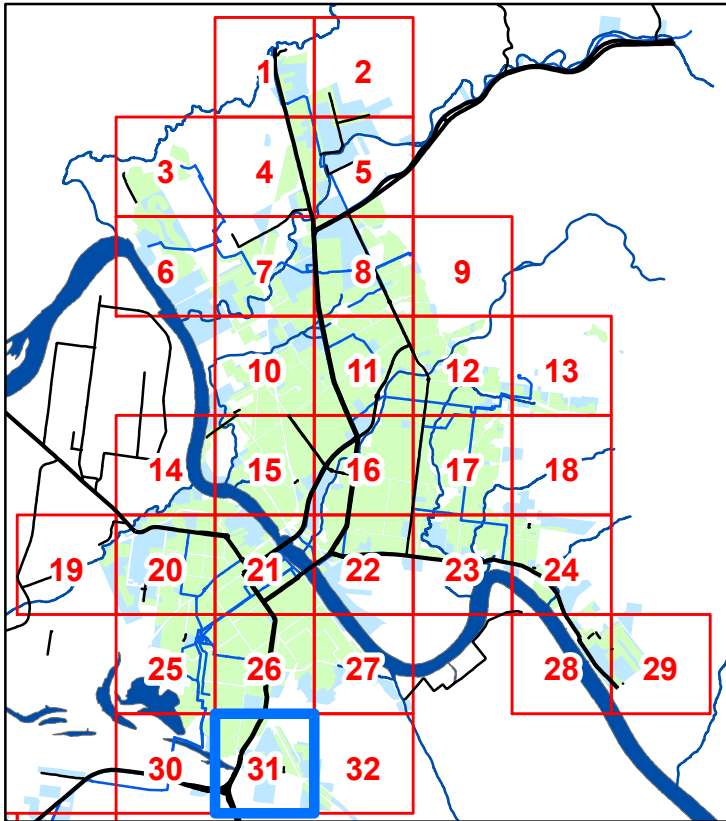
Copyright protects this publication. Reproduction by whatever means is prohibited without prior written permission of the Chief Executive Officer, Rockhampton Regional Council. Rockhampton Regional Council will not be held liable under any circumstances in connection with or arising out of the use of this data nor does it warrant that the data is error free. Any queries should be directed to the Customer Service Centre, Rockhampton Regional Council or telephone 1300 22 55 77. The Digital Cadastral DataBase is current as at July 2024.
© The State Government of Queensland (Dept. of Natural Resources and Mines) 2024.
All other data © Rockhampton Regional Council 2024.

Declared Water Service Area Map Rockhampton 2024





Map 31



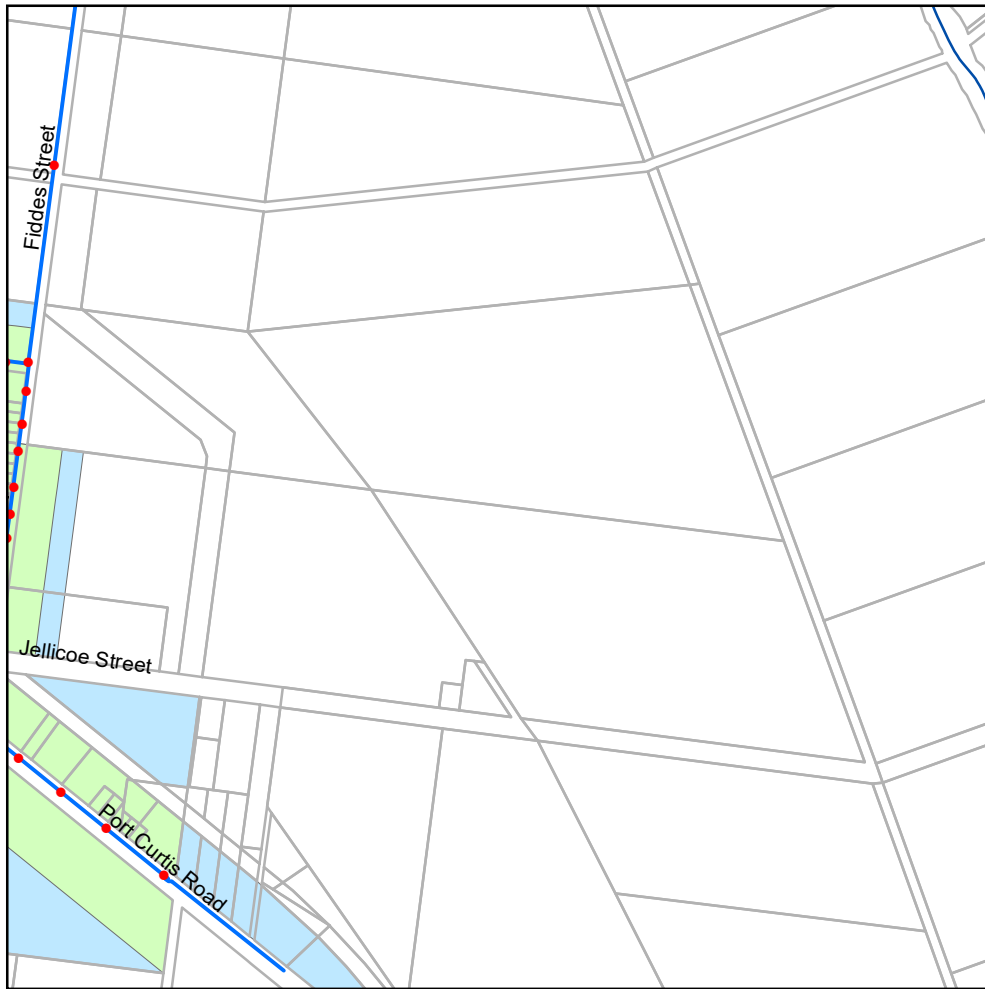
Legend

- Declared Water Service Area
- Serviced Outside Declared Area
- WTP Treatment Plant
- Pump Station
- Reservoirs
- Trunk Main
- Reticulation Main
- Hydrants

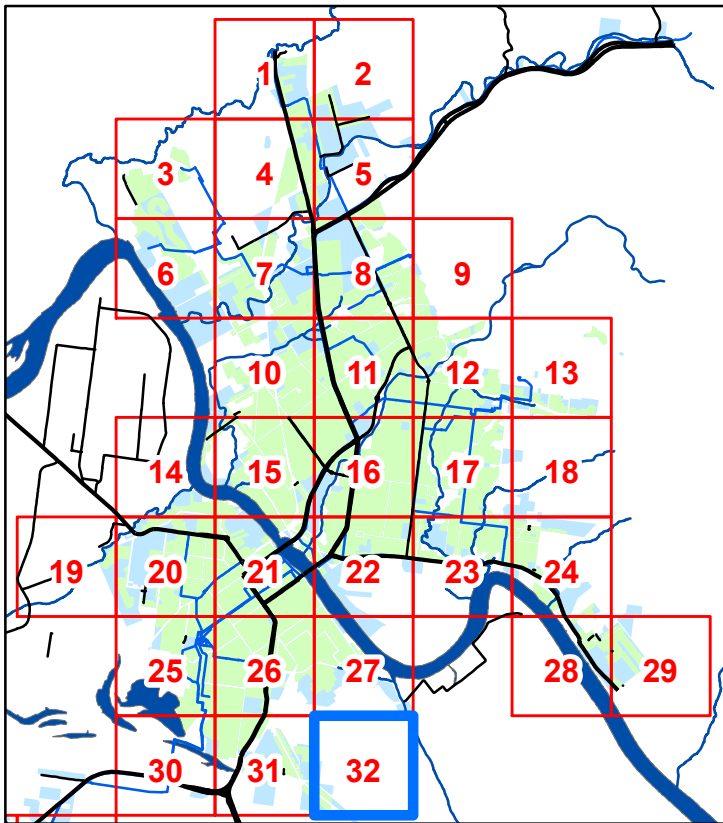
Copyright protects this publication. Reproduction by whatever means is prohibited without prior written permission of the Chief Executive Officer, Rockhampton Regional Council. Rockhampton Regional Council will not be held liable under any circumstances in connection with or arising out of the use of this data nor does it warrant that the data is error free. Any queries should be directed to the Customer Service Centre, Rockhampton Regional Council or telephone 1300 22 55 77. The Digital Cadastral DataBase is current as at July 2024. © The State Government of Queensland (Dept. of Natural Resources and Mines) 2024. All other data © Rockhampton Regional Council 2024.

Declared Water Service Area Map Rockhampton 2024











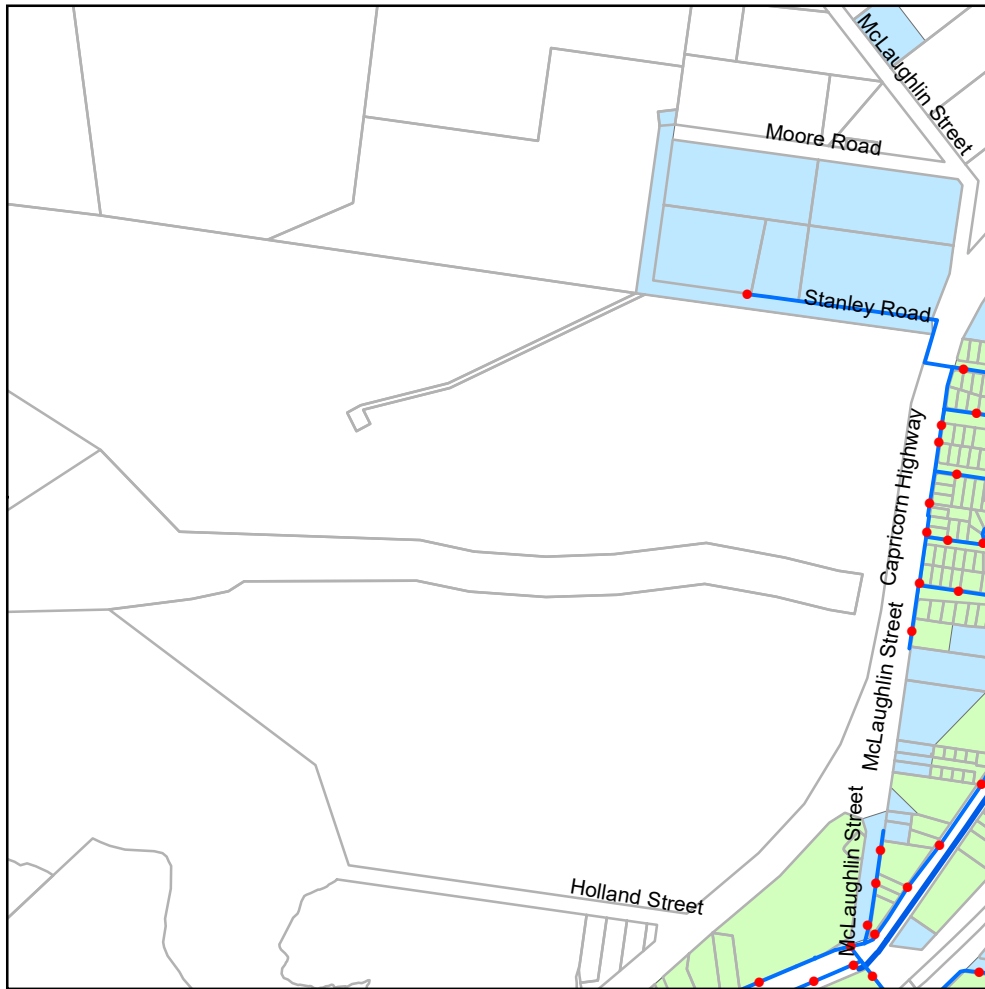


Map 32

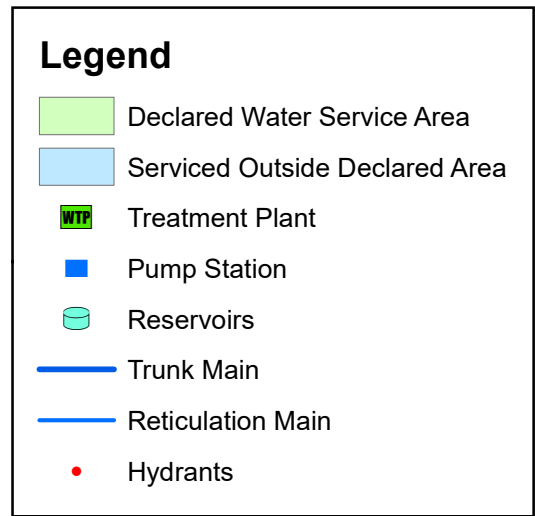
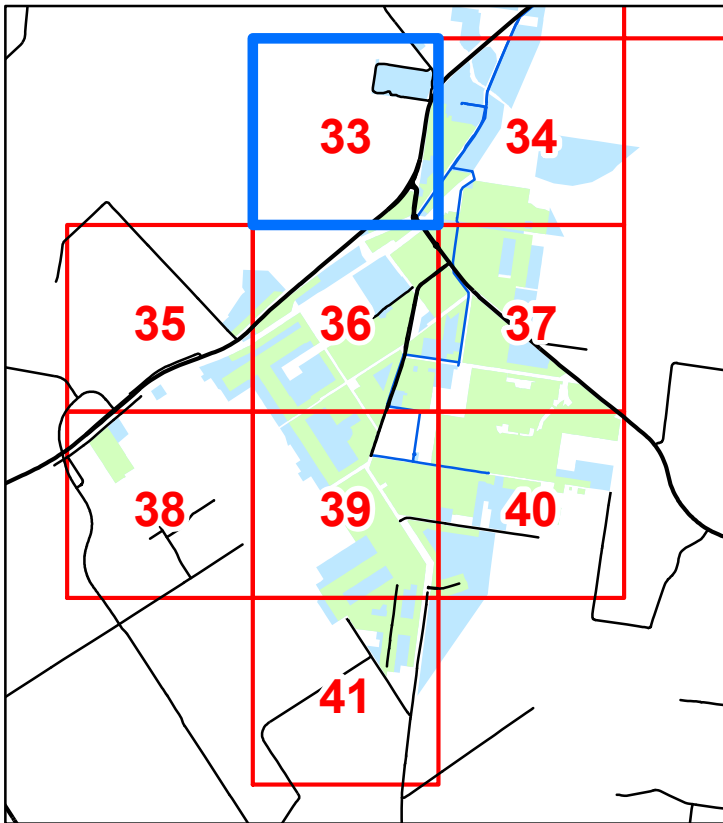


Legend

-  Declared Water Service Area
-  Serviced Outside Declared Area
-  Treatment Plant
-  Pump Station
-  Reservoirs
-  Trunk Main
-  Reticulation Main
-  Hydrants



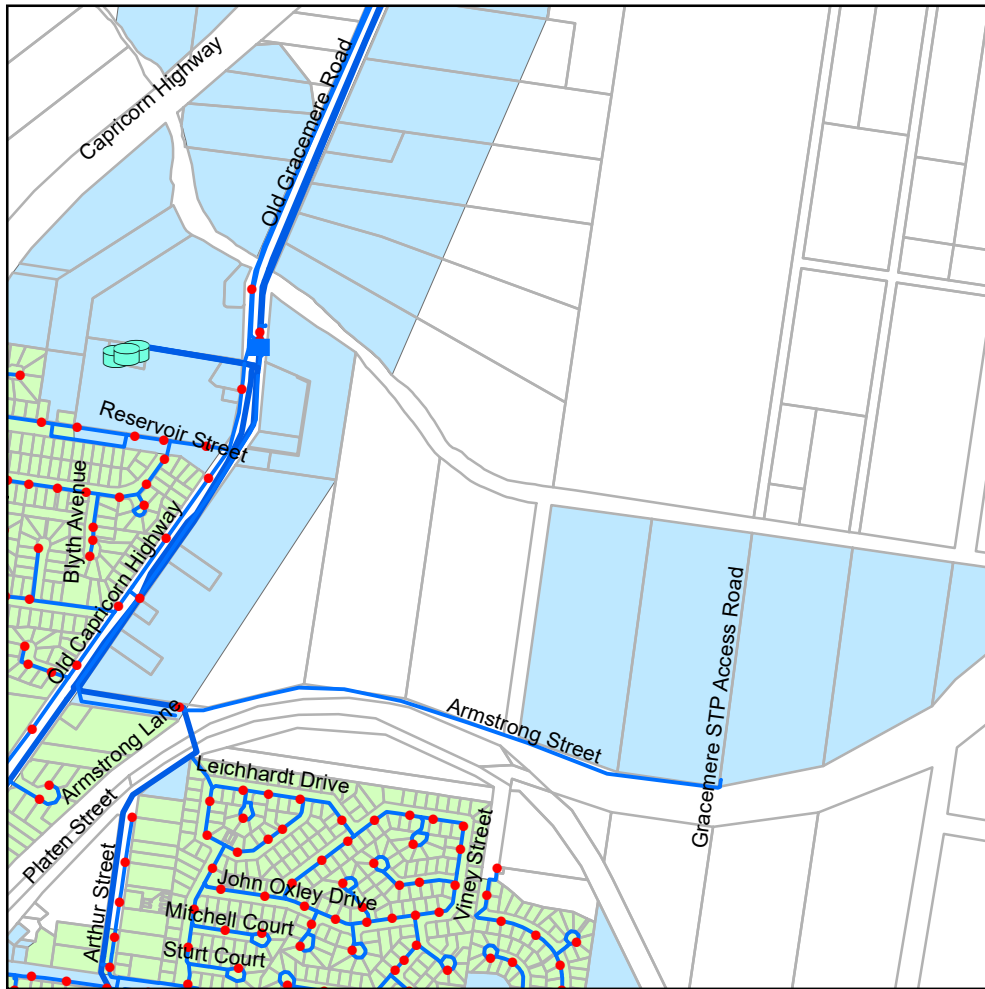
Map 33



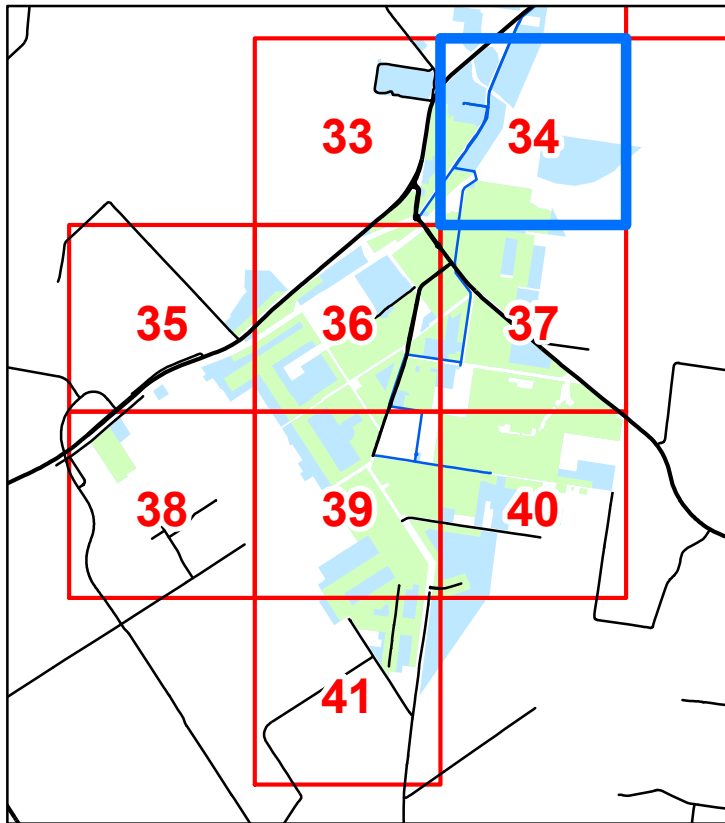
Copyright protects this publication. Reproduction by whatever means is prohibited without prior written permission of the Chief Executive Officer, Rockhampton Regional Council. Rockhampton Regional Council will not be held liable under any circumstances in connection with or arising out of the use of this data nor does it warrant that the data is error free. Any queries should be directed to the Customer Service Centre, Rockhampton Regional Council or telephone 1300 22 55 77. The Digital Cadastral DataBase is current as at July 2024.
© The State Government of Queensland (Dept. of Natural Resources and Mines) 2024.
All other data © Rockhampton Regional Council 2024.

Declared Water Service Area Map Gracemere 2024











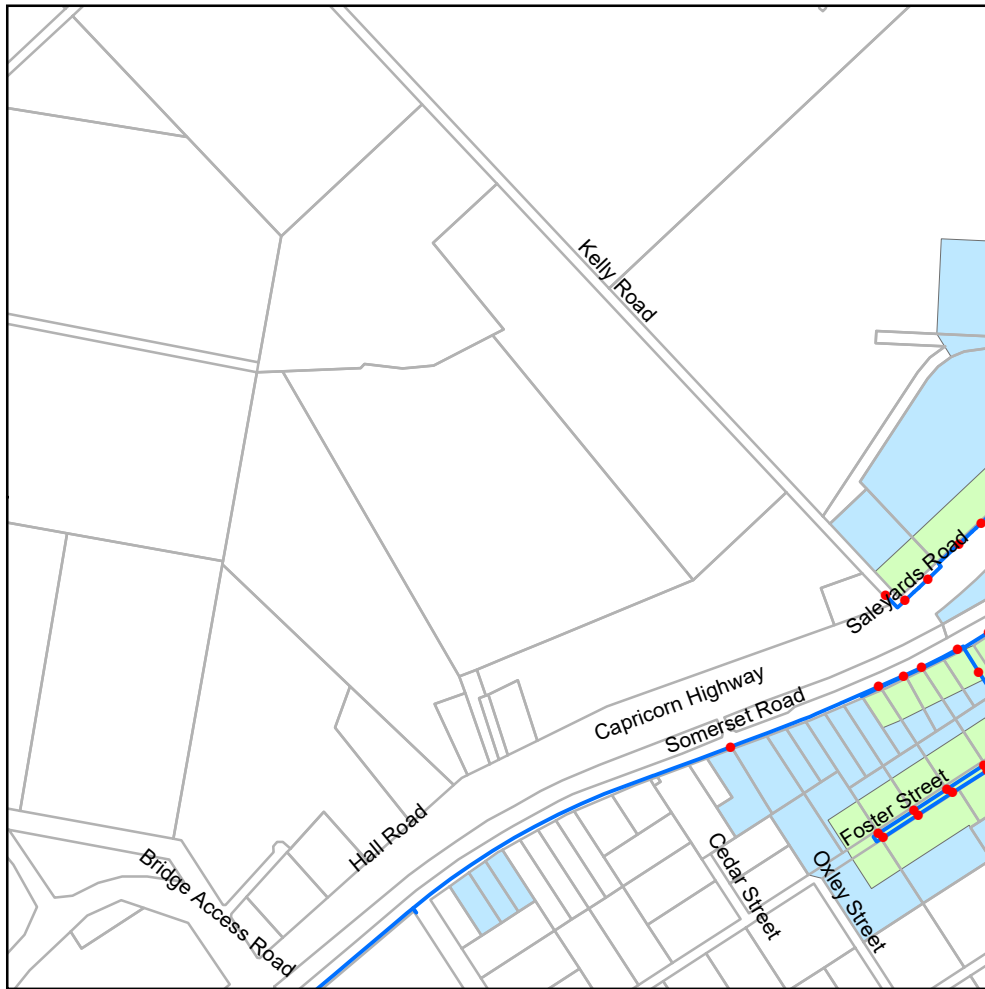


Map 34

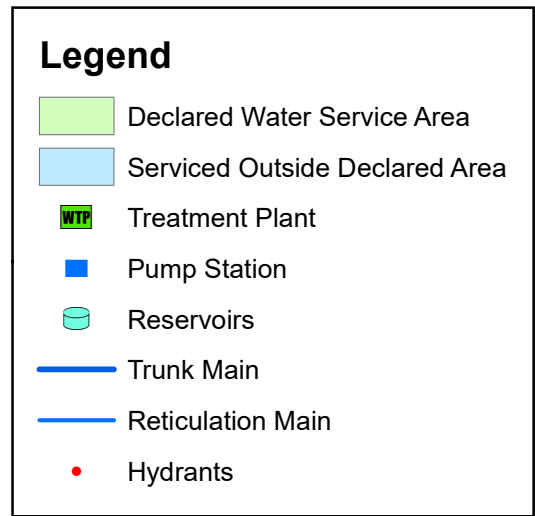
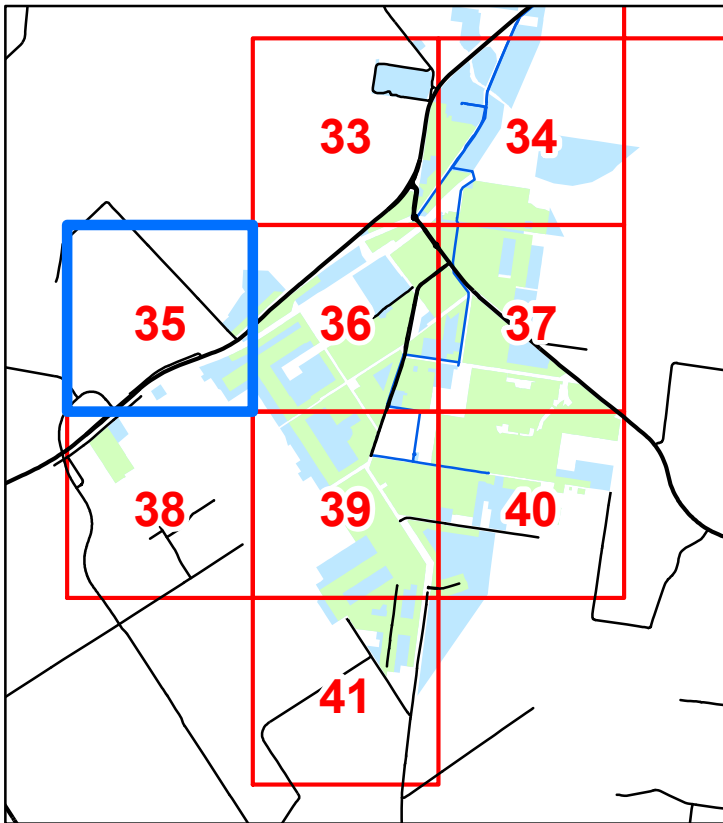


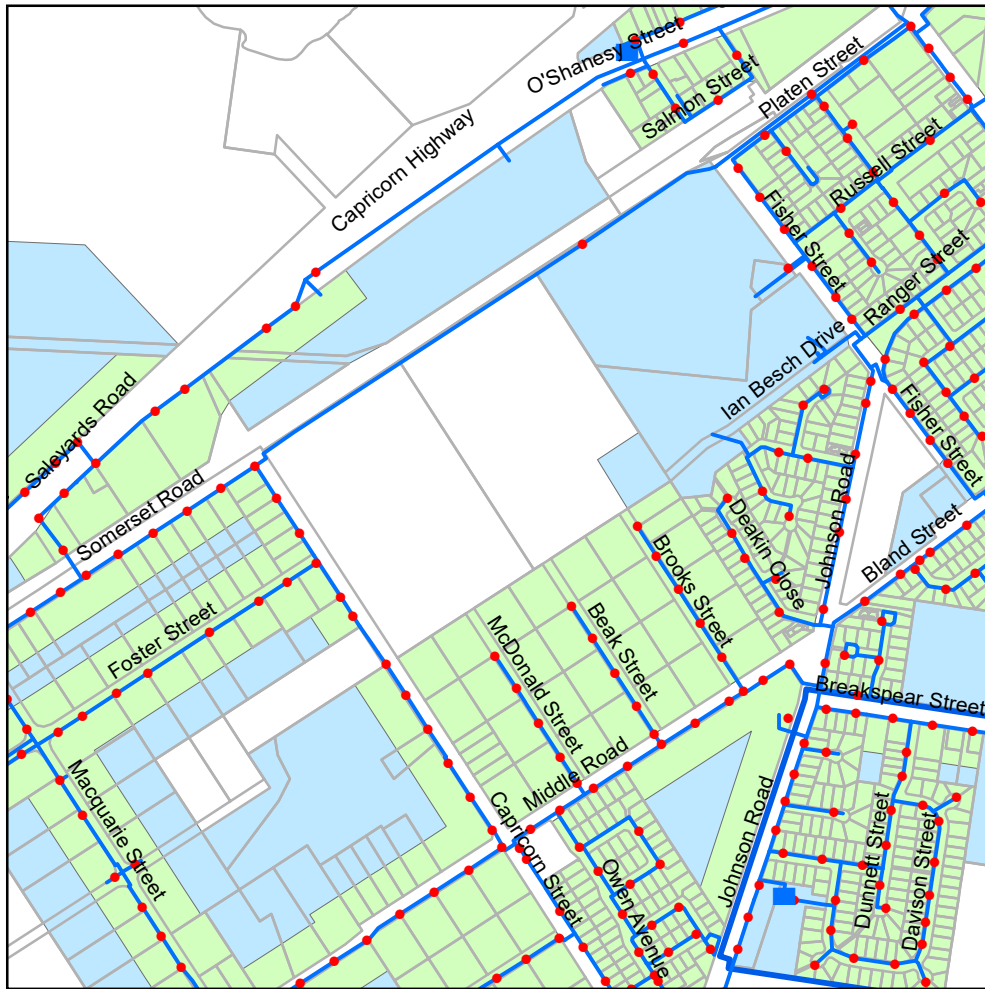
Legend

-  Declared Water Service Area
-  Serviced Outside Declared Area
-  Treatment Plant
-  Pump Station
-  Reservoirs
-  Trunk Main
-  Reticulation Main
-  Hydrants

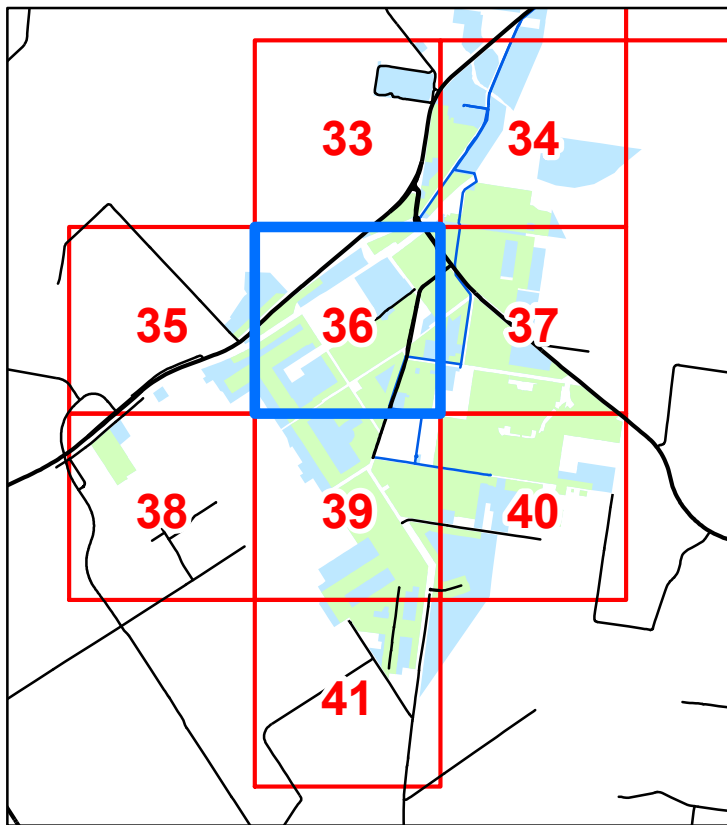


Map 35





Map 36



Legend

- Declared Water Service Area
- Serviced Outside Declared Area
- Treatment Plant
- Pump Station
- Reservoirs
- Trunk Main
- Reticulation Main
- Hydrants

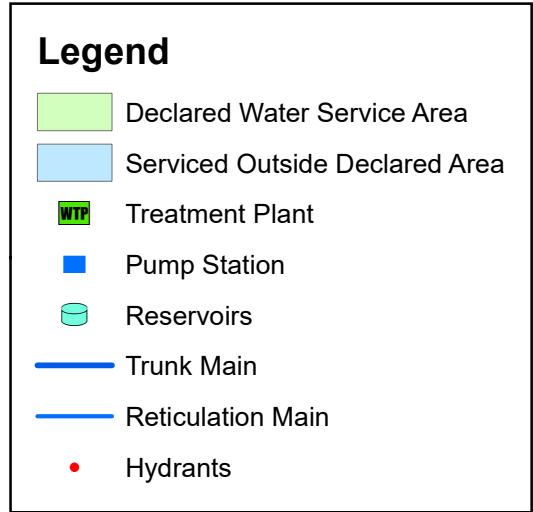
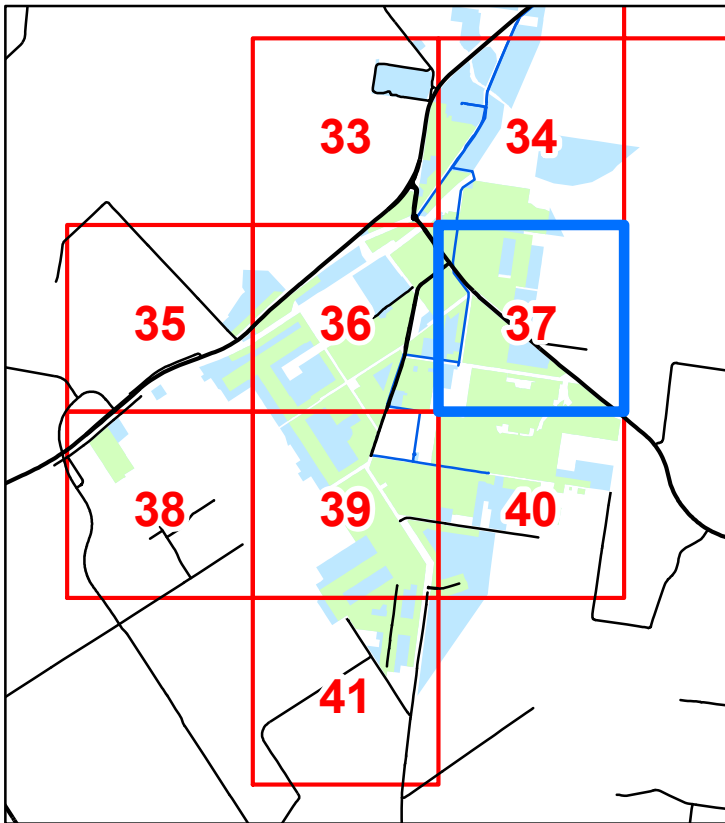
Copyright protects this publication. Reproduction by whatever means is prohibited without prior written permission of the Chief Executive Officer, Rockhampton Regional Council. Rockhampton Regional Council will not be held liable under any circumstances in connection with or arising out of the use of this data nor does it warrant that the data is error free. Any queries should be directed to the Customer Service Centre, Rockhampton Regional Council or telephone 1300 22 55 77. The Digital Cadastral DataBase is current as at July 2024. © The State Government of Queensland (Dept. of Natural Resources and Mines) 2024. All other data © Rockhampton Regional Council 2024.

Declared Water Service Area Map Gracemere 2024



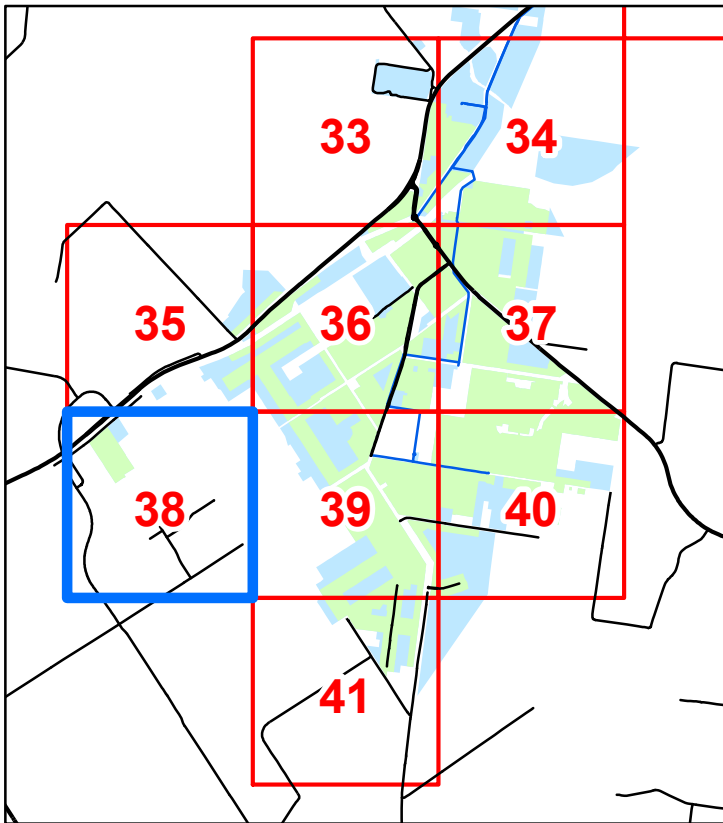


Map 37





Map 38



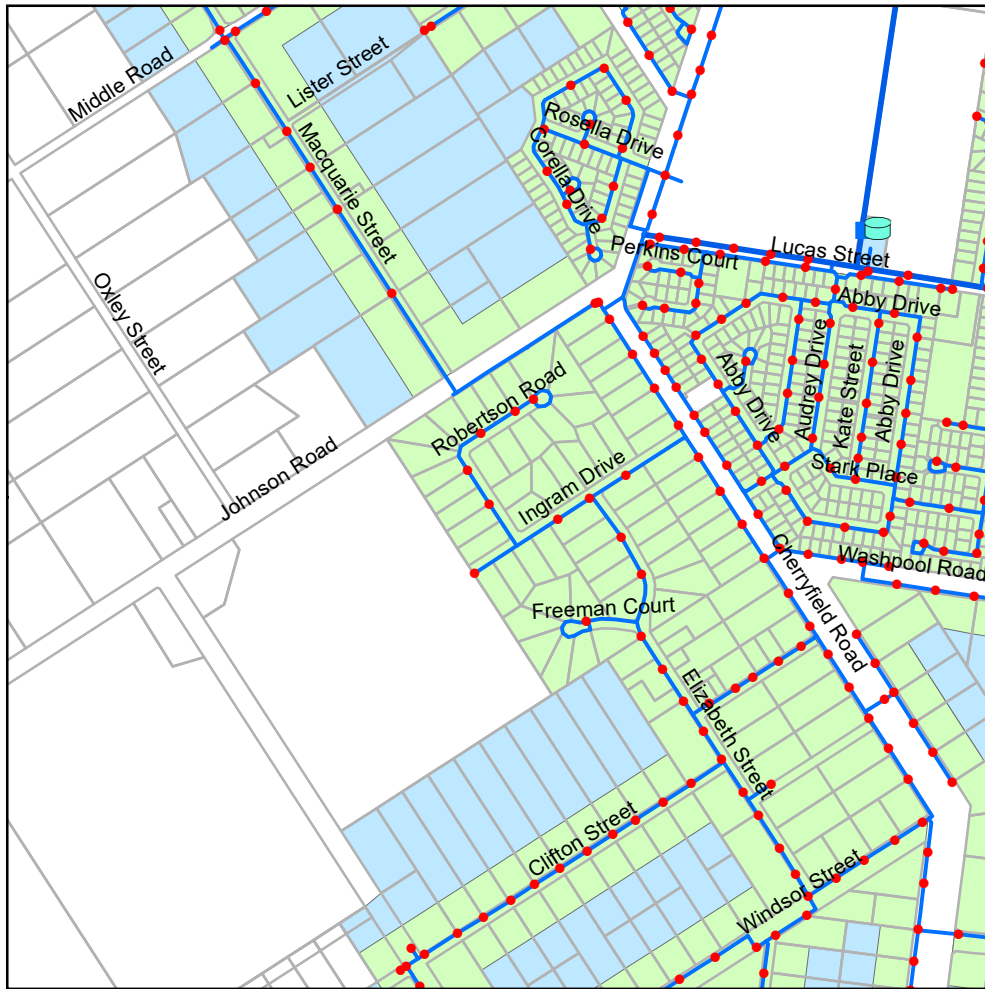
Legend

- Declared Water Service Area
- Served Outside Declared Area
- Treatment Plant
- Pump Station
- Reservoirs
- Trunk Main
- Reticulation Main
- Hydrants

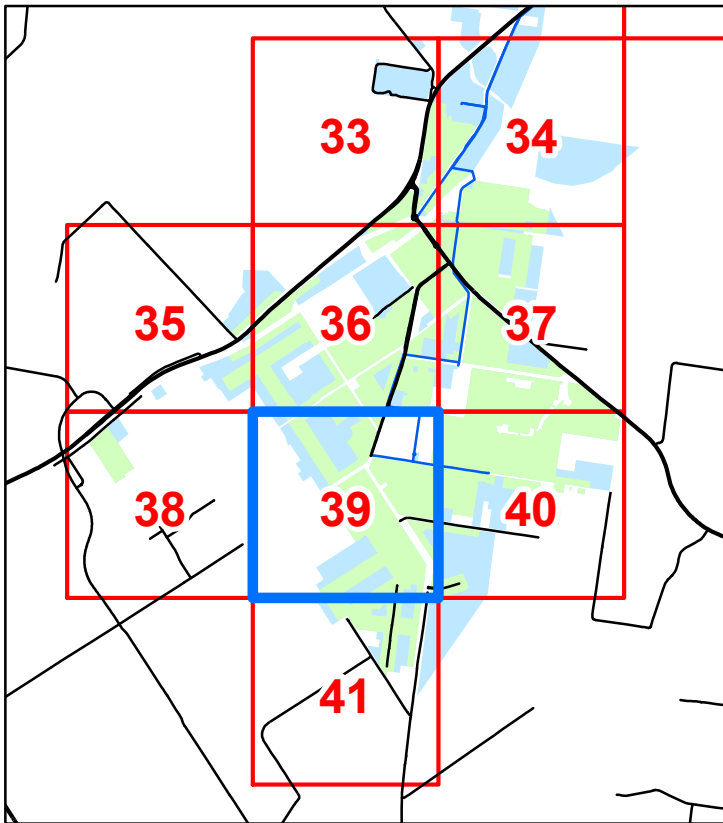
Copyright protects this publication. Reproduction by whatever means is prohibited without prior written permission of the Chief Executive Officer, Rockhampton Regional Council. Rockhampton Regional Council will not be held liable under any circumstances in connection with or arising out of the use of this data nor does it warrant that the data is error free. Any queries should be directed to the Customer Service Centre, Rockhampton Regional Council or telephone 1300 22 55 77. The Digital Cadastral DataBase is current as at July 2024. © The State Government of Queensland (Dept. of Natural Resources and Mines) 2024. All other data © Rockhampton Regional Council 2024.

Declared Water Service Area Map Gracemere 2024





Map 39



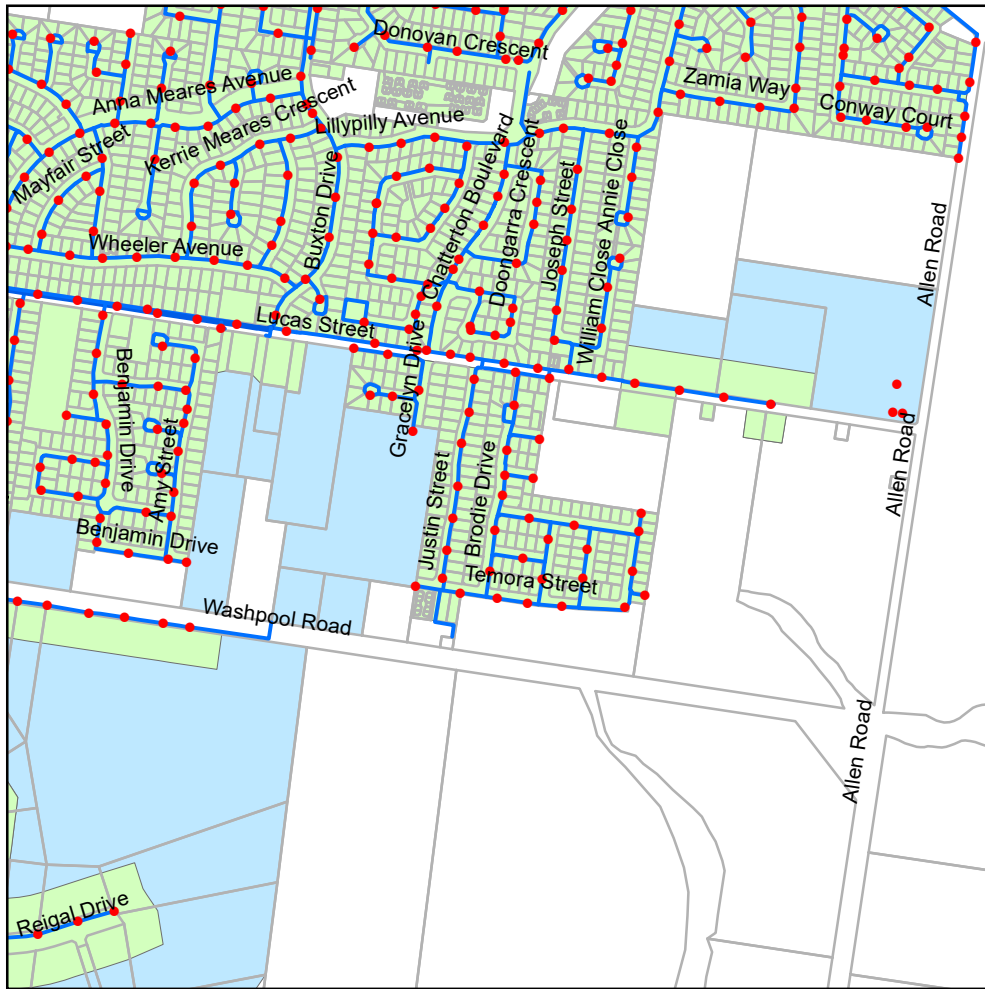
Legend

- Declared Water Service Area
- Serviced Outside Declared Area
- Treatment Plant
- Pump Station
- Reservoirs
- Trunk Main
- Reticulation Main
- Hydrants

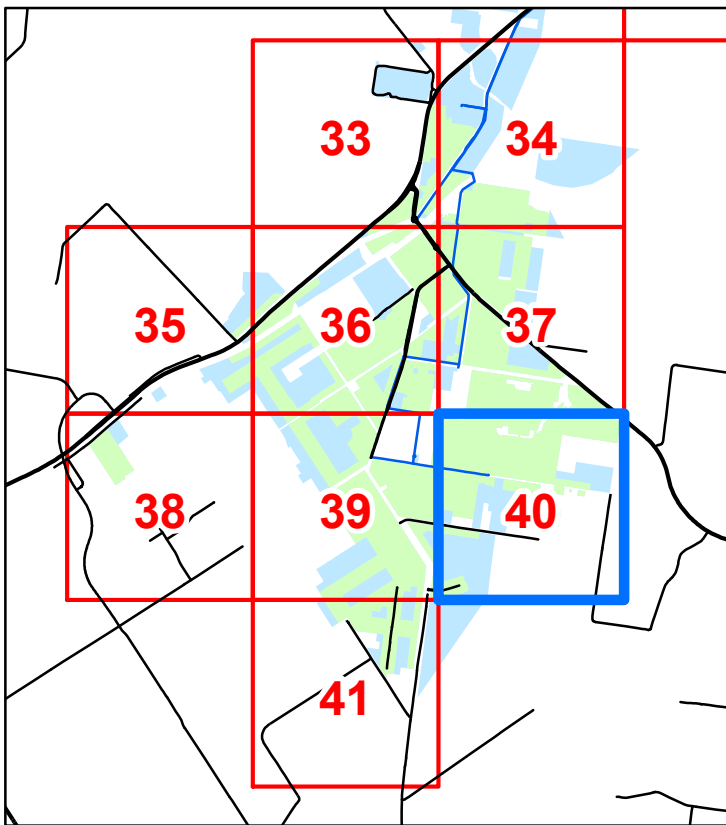
Copyright protects this publication. Reproduction by whatever means is prohibited without prior written permission of the Chief Executive Officer, Rockhampton Regional Council. Rockhampton Regional Council will not be held liable under any circumstances in connection with or arising out of the use of this data nor does it warrant that the data is error free. Any queries should be directed to the Customer Service Centre, Rockhampton Regional Council or telephone 1300 22 55 77. The Digital Cadastral DataBase is current as at July 2024.
© The State Government of Queensland (Dept. of Natural Resources and Mines) 2024.
All other data © Rockhampton Regional Council 2024.

Declared Water Service Area Map Gracemere 2024





Map 40



Legend

- Declared Water Service Area
- Served Outside Declared Area
- Treatment Plant
- Pump Station
- Reservoirs
- Trunk Main
- Reticulation Main
- Hydrants

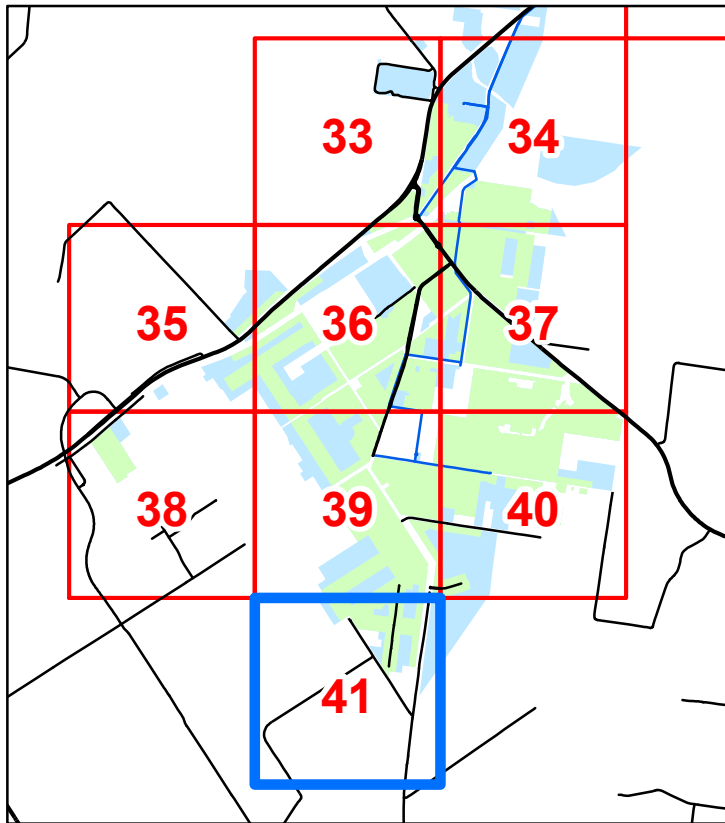
Copyright protects this publication. Reproduction by whatever means is prohibited without prior written permission of the Chief Executive Officer, Rockhampton Regional Council. Rockhampton Regional Council will not be held liable under any circumstances in connection with or arising out of the use of this data nor does it warrant that the data is error free. Any queries should be directed to the Customer Service Centre, Rockhampton Regional Council or telephone 1300 22 55 77. The Digital Cadastral DataBase is current as at July 2024.
© The State Government of Queensland (Dept. of Natural Resources and Mines) 2024.
All other data © Rockhampton Regional Council 2024.

Declared Water Service Area Map Gracemere 2024





Map 41



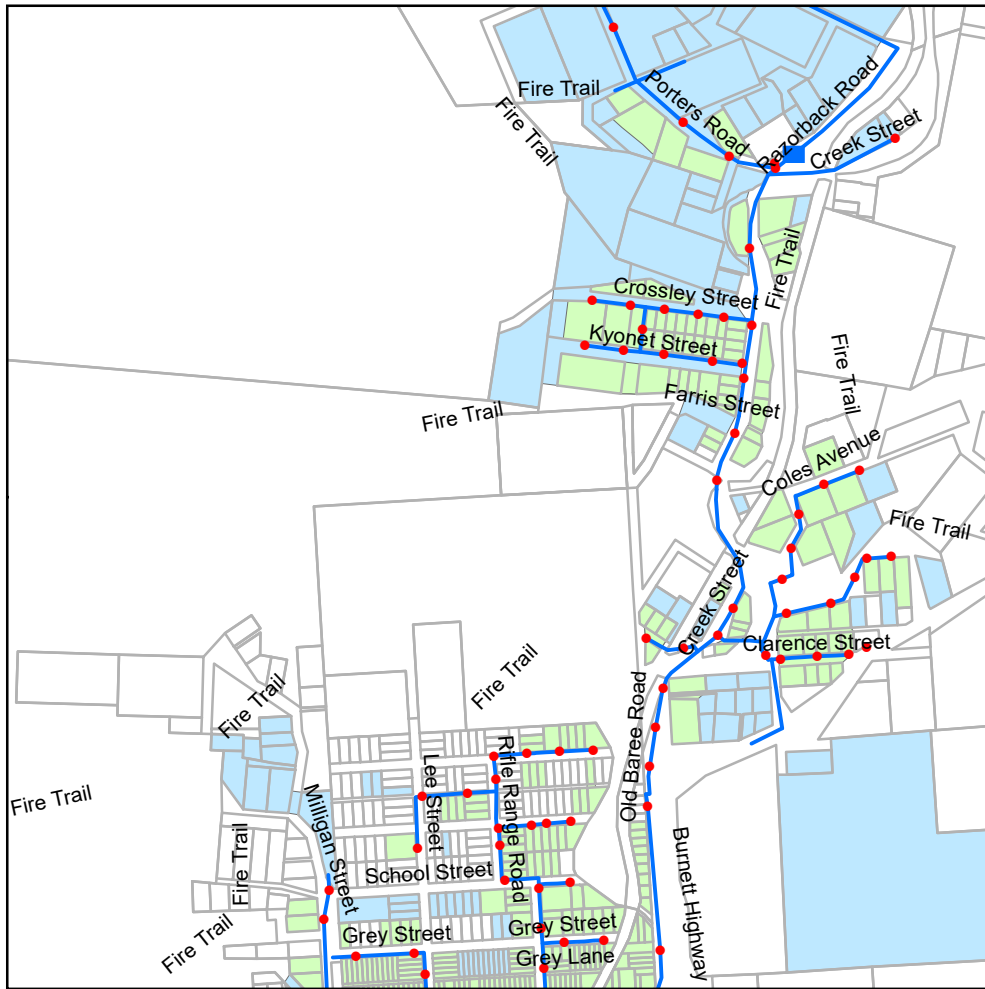
Legend

- Declared Water Service Area
- Served Outside Declared Area
- Treatment Plant
- Pump Station
- Reservoirs
- Trunk Main
- Reticulation Main
- Hydrants

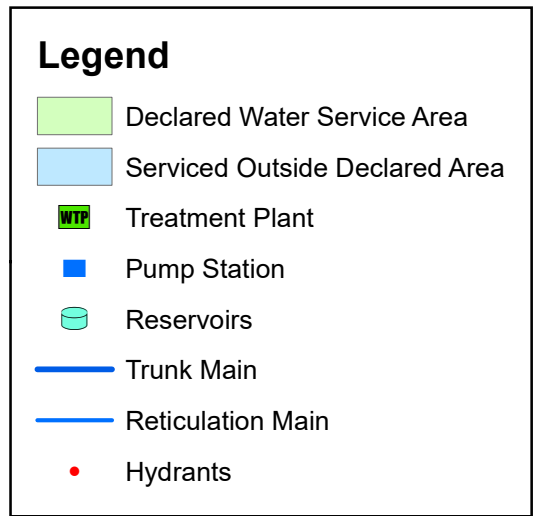
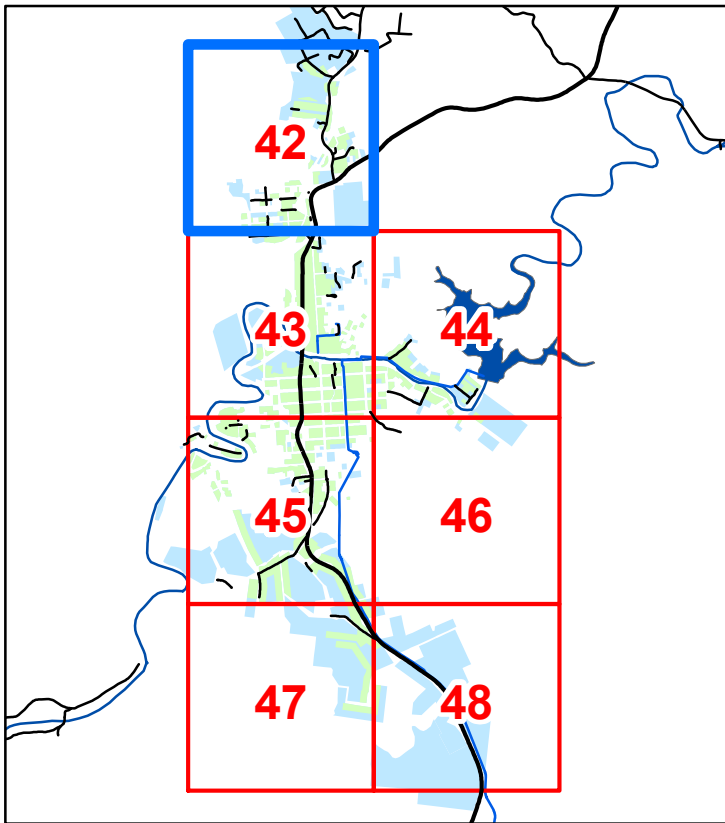
Copyright protects this publication. Reproduction by whatever means is prohibited without prior written permission of the Chief Executive Officer, Rockhampton Regional Council. Rockhampton Regional Council will not be held liable under any circumstances in connection with or arising out of the use of this data nor does it warrant that the data is error free. Any queries should be directed to the Customer Service Centre, Rockhampton Regional Council or telephone 1300 22 55 77. The Digital Cadastral DataBase is current as at July 2024.
© The State Government of Queensland (Dept. of Natural Resources and Mines) 2024.
All other data © Rockhampton Regional Council 2024.

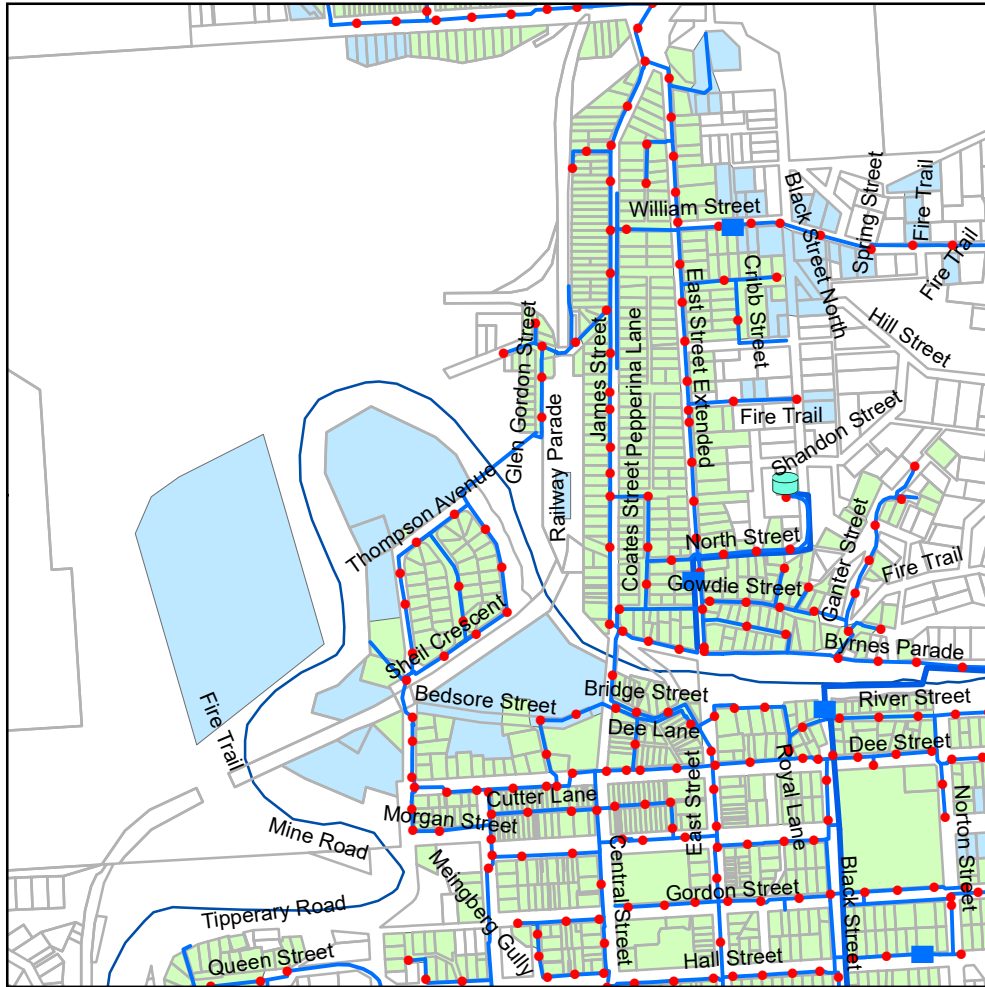
Declared Water Service Area Map Gracemere 2024



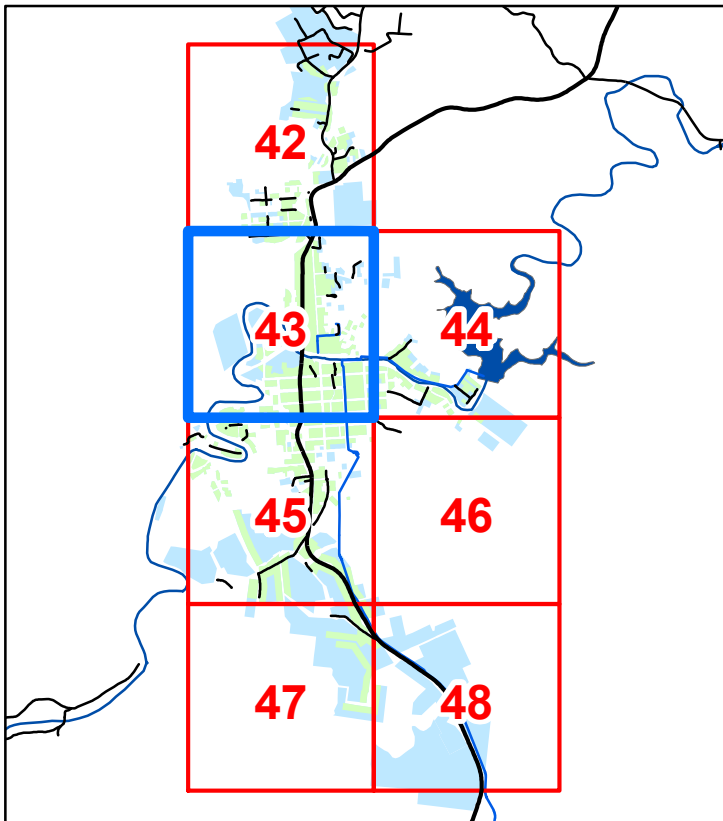


Map 42





Map 43



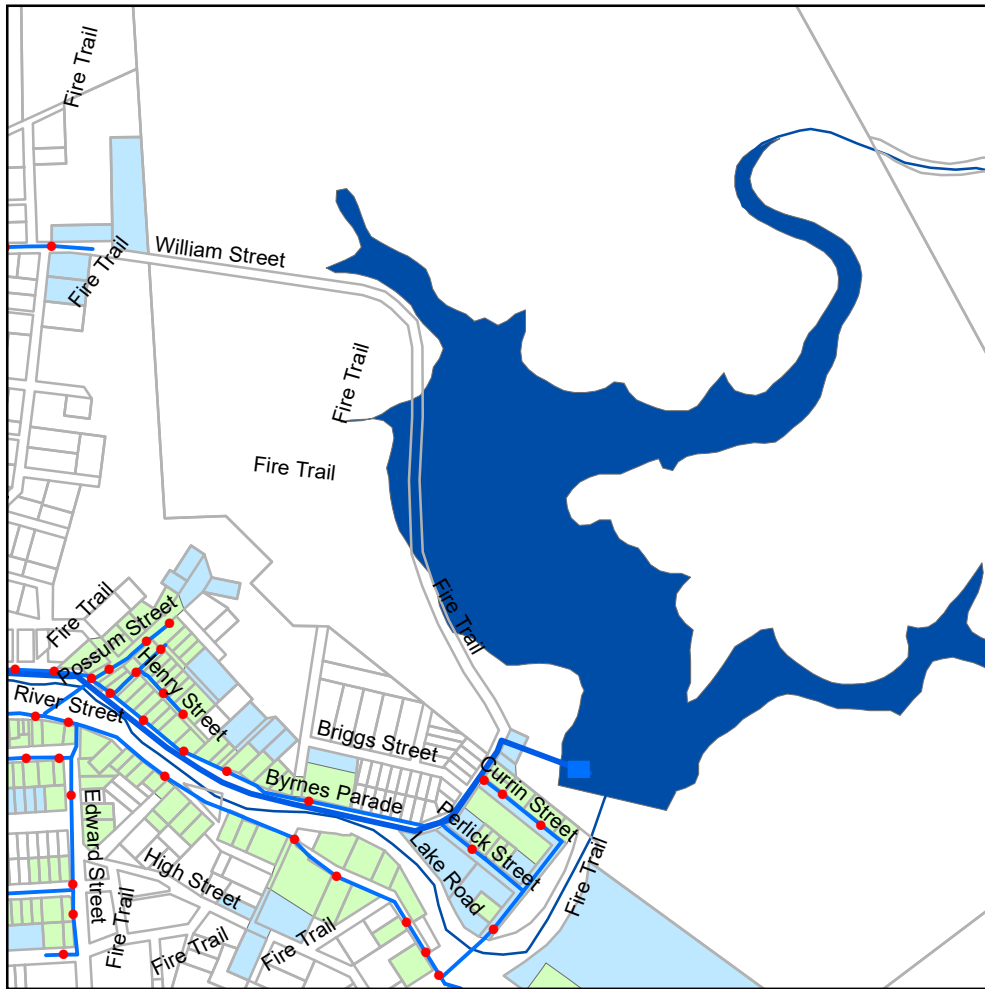
Legend

- Declared Water Service Area
- Serviced Outside Declared Area
- Treatment Plant
- Pump Station
- Reservoirs
- Trunk Main
- Reticulation Main
- Hydrants

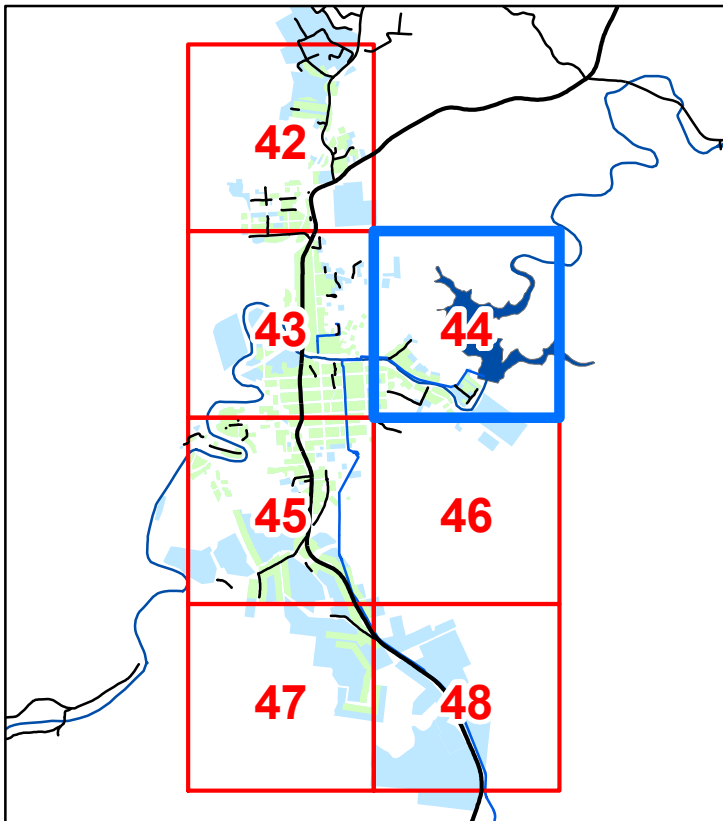
Copyright protects this publication. Reproduction by whatever means is prohibited without prior written permission of the Chief Executive Officer, Rockhampton Regional Council. Rockhampton Regional Council will not be held liable under any circumstances in connection with or arising out of the use of this data nor does it warrant that the data is error free. Any queries should be directed to the Customer Service Centre, Rockhampton Regional Council or telephone 1300 22 55 77. The Digital Cadastral DataBase is current as at July 2024. © The State Government of Queensland (Dept. of Natural Resources and Mines) 2024. All other data © Rockhampton Regional Council 2024.

Declared Water Service Area Map Mt Morgan 2024











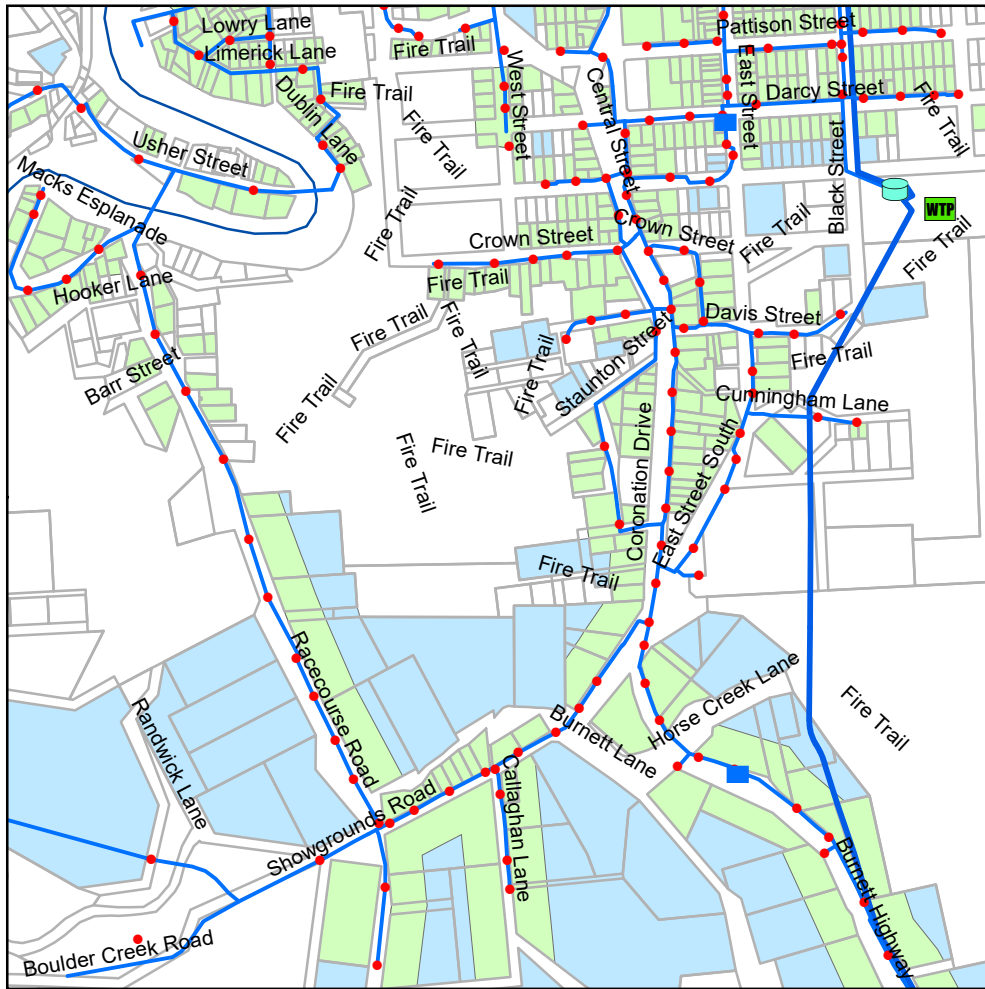


Map 44

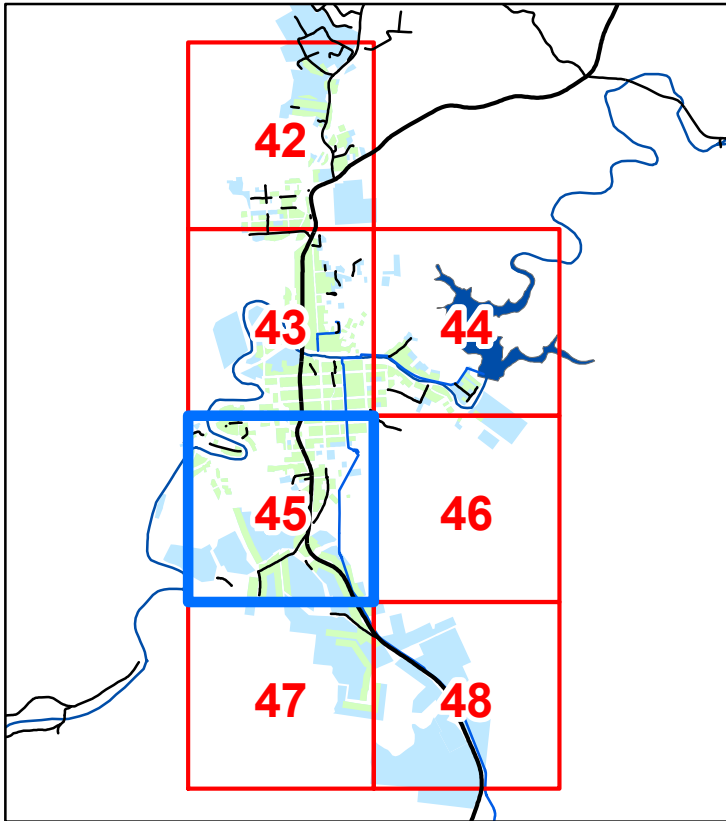


Legend

-  Declared Water Service Area
-  Served Outside Declared Area
-  Treatment Plant
-  Pump Station
-  Reservoirs
-  Trunk Main
-  Reticulation Main
-  Hydrants



Map 45



Legend

- Declared Water Service Area
- Serviced Outside Declared Area
- WTP
- Pump Station
- Reservoirs
- Trunk Main
- Reticulation Main
- Hydrants

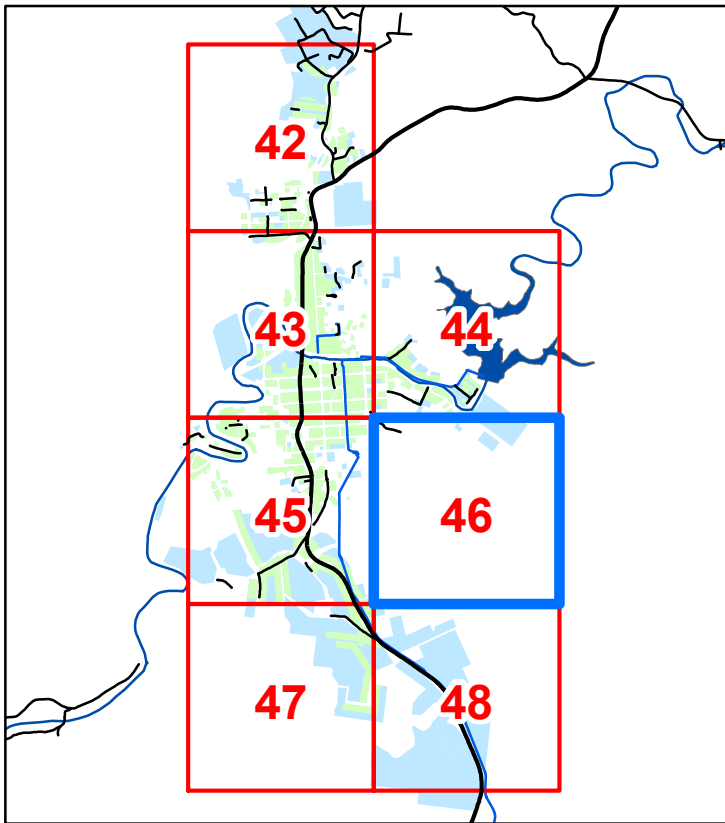
Copyright protects this publication. Reproduction by whatever means is prohibited without prior written permission of the Chief Executive Officer, Rockhampton Regional Council. Rockhampton Regional Council will not be held liable under any circumstances in connection with or arising out of the use of this data nor does it warrant that the data is error free. Any queries should be directed to the Customer Service Centre, Rockhampton Regional Council or telephone 1300 22 55 77. The Digital Cadastral DataBase is current as at July 2024.
 © The State Government of Queensland (Dept. of Natural Resources and Mines) 2024.
 All other data © Rockhampton Regional Council 2024.

Declared Water Service Area Map Mt Morgan 2024











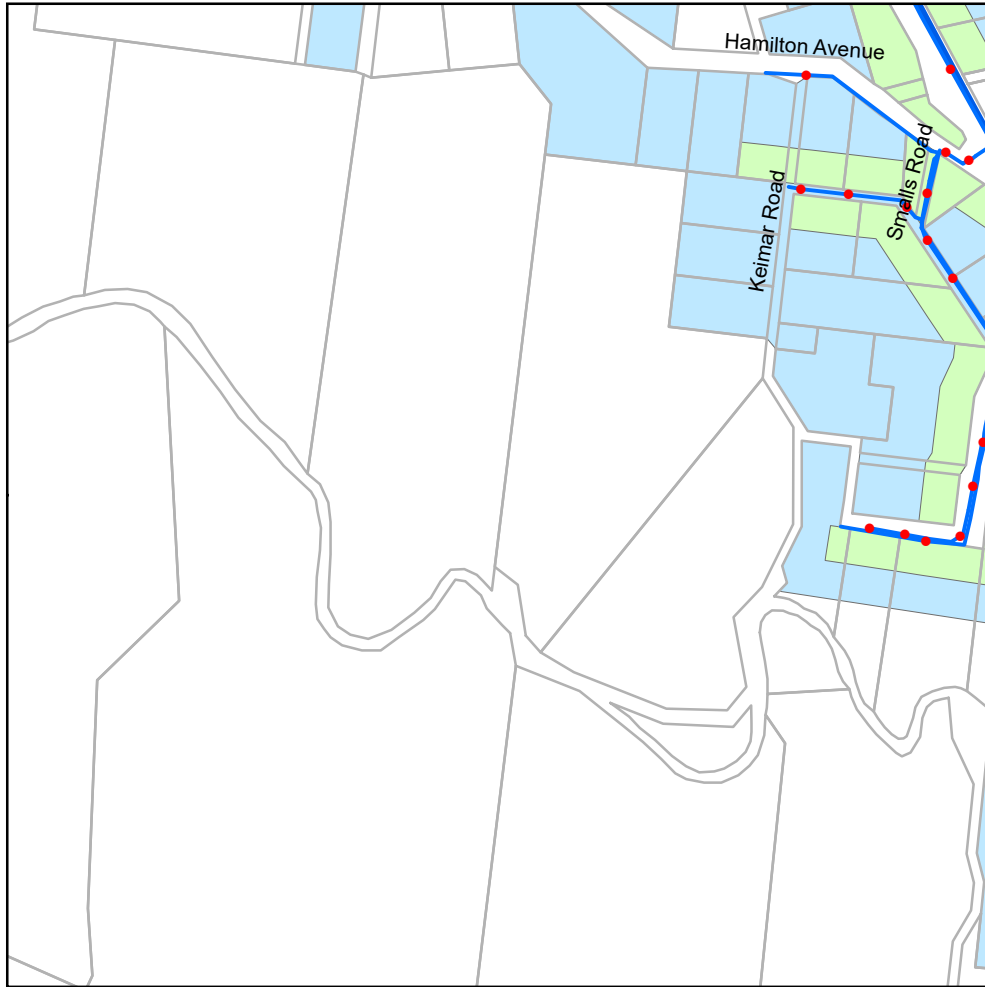


Map 46

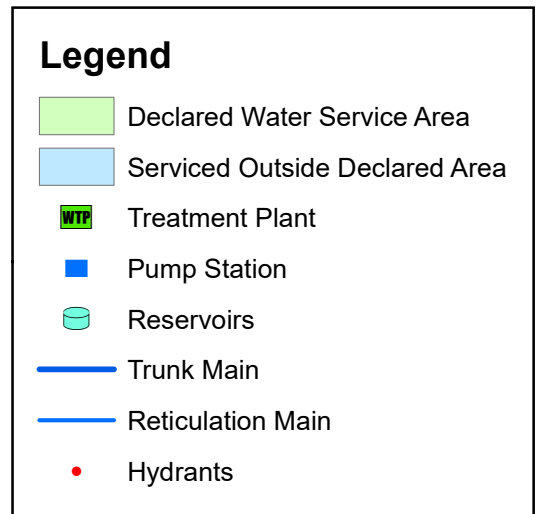
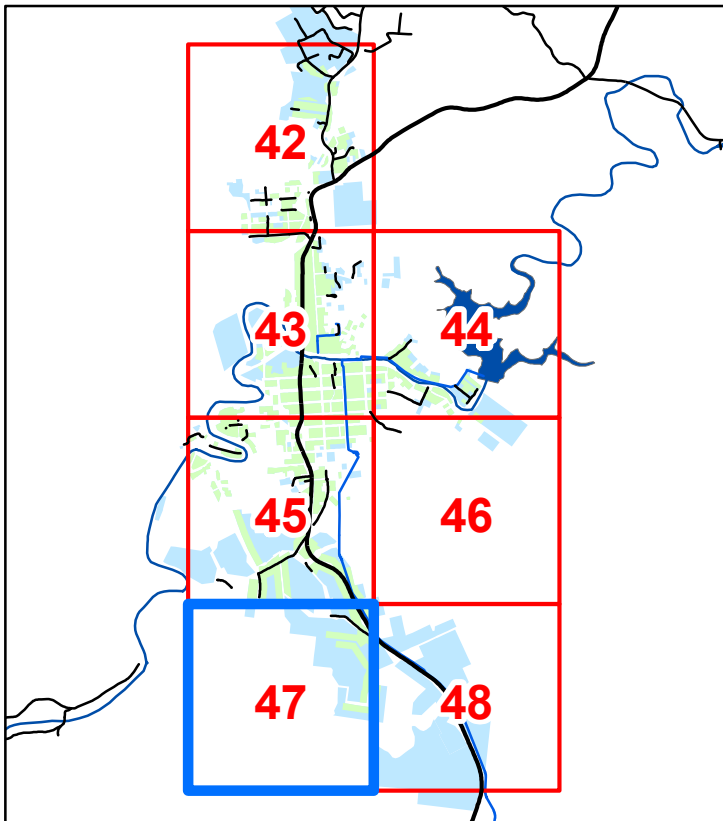


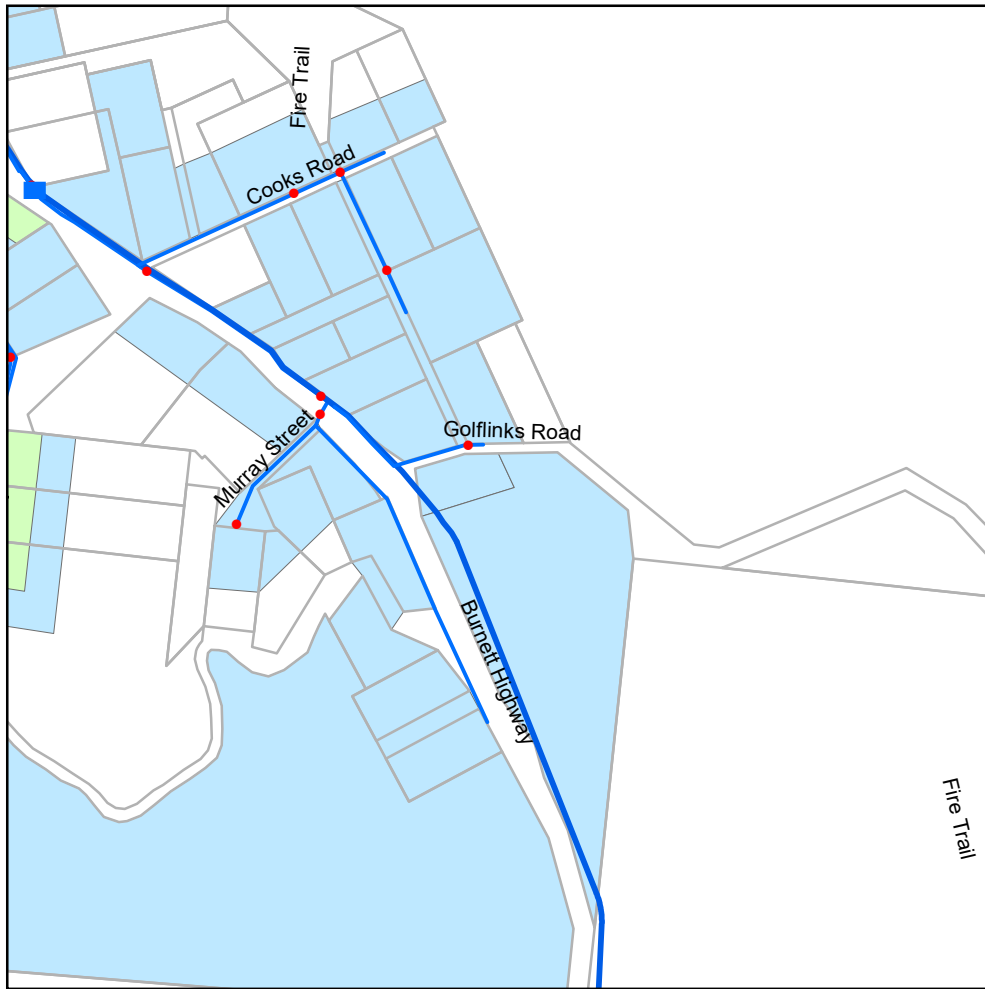
Legend

-  Declared Water Service Area
-  Serviced Outside Declared Area
-  Treatment Plant
-  Pump Station
-  Reservoirs
-  Trunk Main
-  Reticulation Main
-  Hydrants

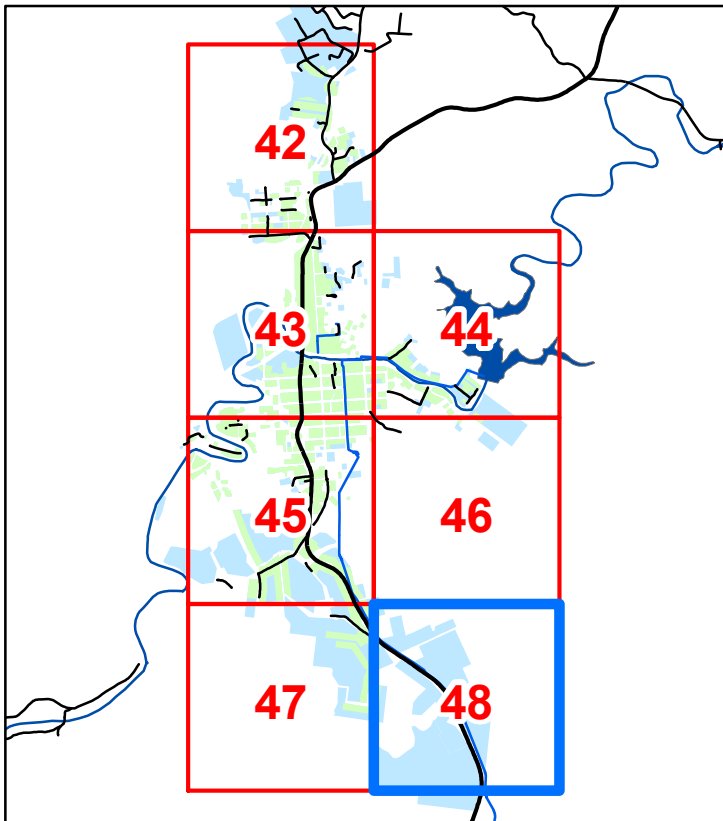


Map 47













Map 48



Legend

-  Declared Water Service Area
-  Serviced Outside Declared Area
-  Treatment Plant
-  Pump Station
-  Reservoirs
-  Trunk Main
-  Reticulation Main
-  Hydrants